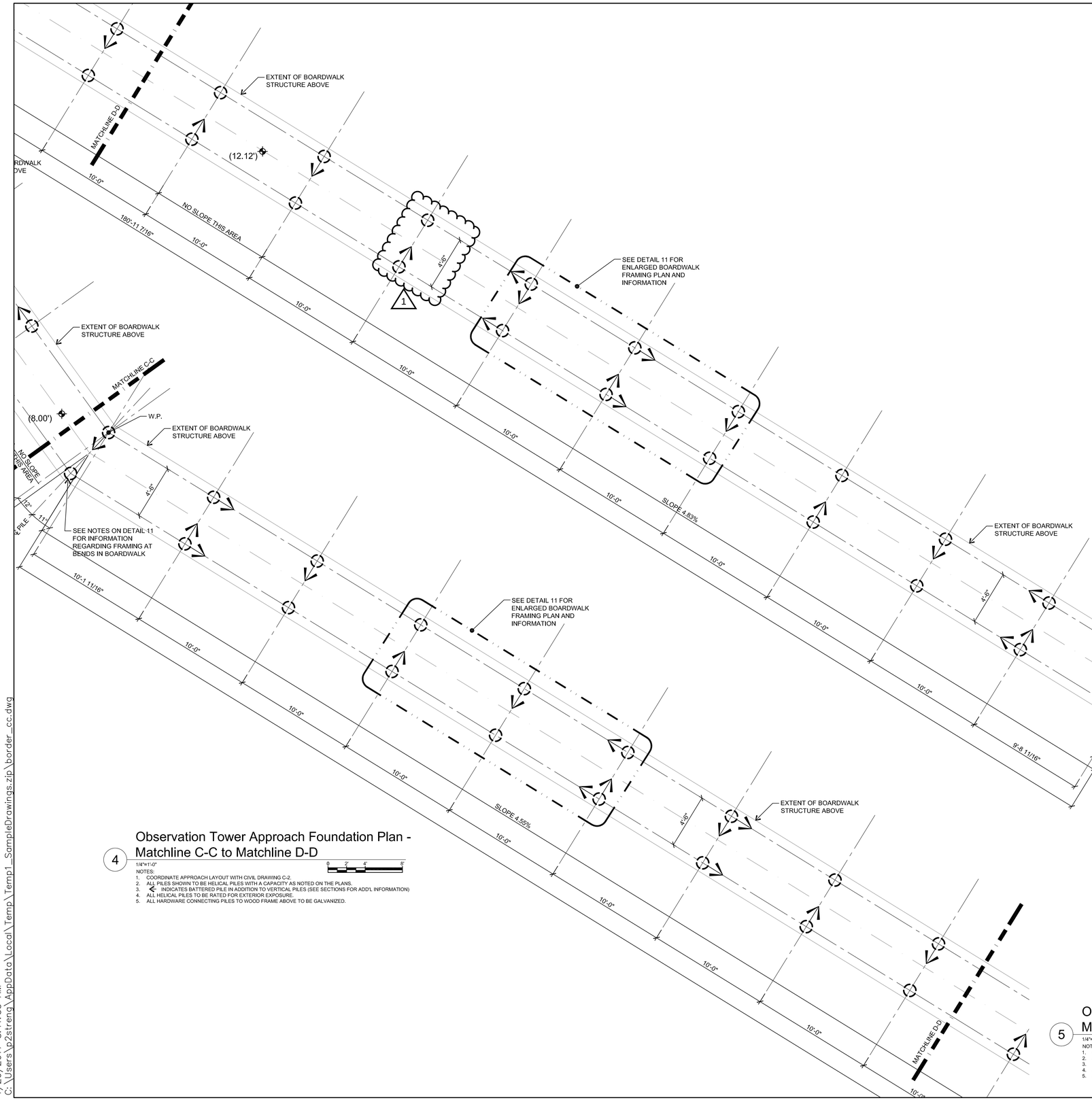

4 Observation Tower Approach Foundation Plan - Matchline C-C to Matchline D-D

1/4"=1'-0"

NOTES:
1. COORDINATE APPROACH LAYOUT WITH CIVIL DRAWING C-2.
2. ALL PILES SHOWN TO BE HELICAL PILES WITH A CAPACITY AS NOTED ON THE PLANS.
3. ⇐ INDICATES BATTERED PILE IN ADDITION TO VERTICAL PILES (SEE SECTIONS FOR ADD'L INFORMATION)
4. ALL HELICAL PILES TO BE RATED FOR EXTERIOR EXPOSURE.
5. ALL HARDWARE CONNECTING PILES TO WOOD FRAME ABOVE TO BE GALVANIZED.

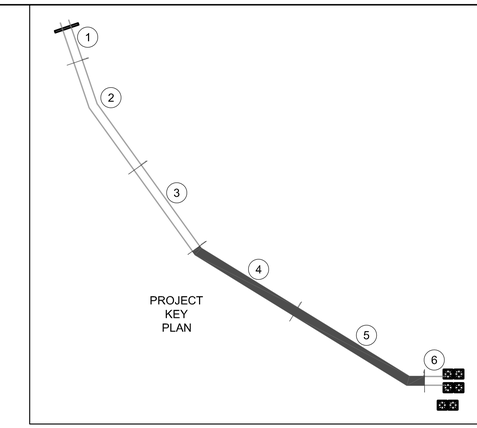

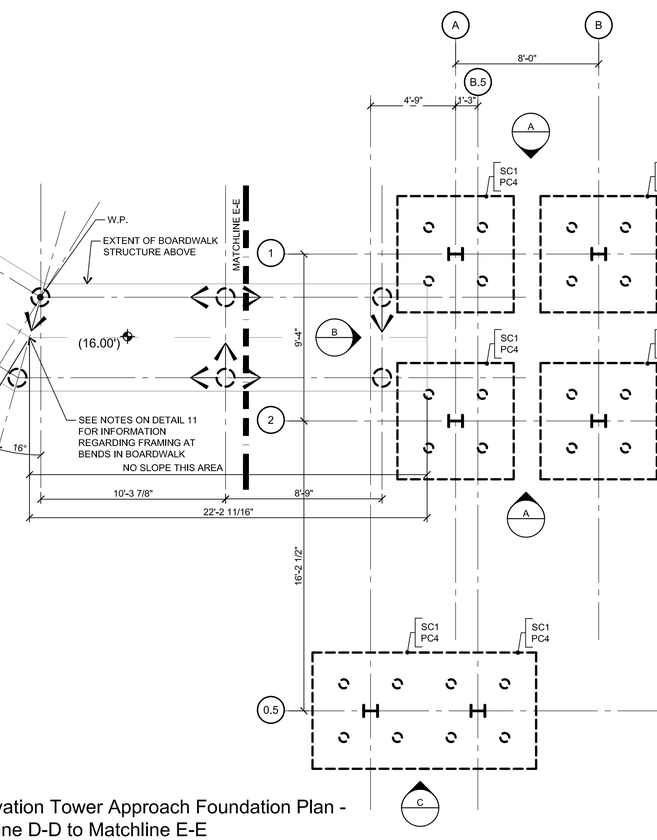

5 Observation Tower Approach Foundation Plan - Matchline D-D to Matchline E-E

1/4"=1'-0"

NOTES:
1. COORDINATE APPROACH LAYOUT WITH CIVIL DRAWING C-2.
2. ALL PILES SHOWN TO BE HELICAL PILES WITH A CAPACITY AS NOTED ON THE PLANS.
3. ⇐ INDICATES BATTERED PILE IN ADDITION TO VERTICAL PILES (SEE SECTIONS FOR ADD'L INFORMATION)
4. ALL HELICAL PILES TO BE RATED FOR EXTERIOR EXPOSURE.
5. ALL HARDWARE CONNECTING PILES TO WOOD FRAME ABOVE TO BE GALVANIZED.

DATE:	DESCRIPTION:	BY:
7.14.2017	50% SUBMITTAL	PJP
11.2.2017	ISSUED FOR PERMIT	
12.1.2017	ISSUED FOR BID	
3.9.2018	ADDENDUM #1	

DELAWARE'S BAYSHORE BYWAY LITTLE CREEK BOARDWALK AND WILDLIFE OBSERVATION TOWER

BOARDWALK FOUNDATION PLAN SHEET 2

DELAWARE DEPARTMENT OF NATURAL RESOURCES AND ENVIRONMENTAL CONTROL

DESIGNED BY: P2STRENG

DRAWN BY: P2STRENG

BUILDING NO.: N/A

DATE: DECEMBER 1, 2017

SCALE:

SHEET NO.: S-5

DFW PROJECT #: FW-2-15

CONTRACT #: FW-2-15

1/20/2017 8:11:33 AM
C:\Users\p2streng\AppData\Local\Temp\Temp1_SampleDrawings.zip\border_cc.dwg