EXHIBIT 1
TRAPPING UNIT MAPS

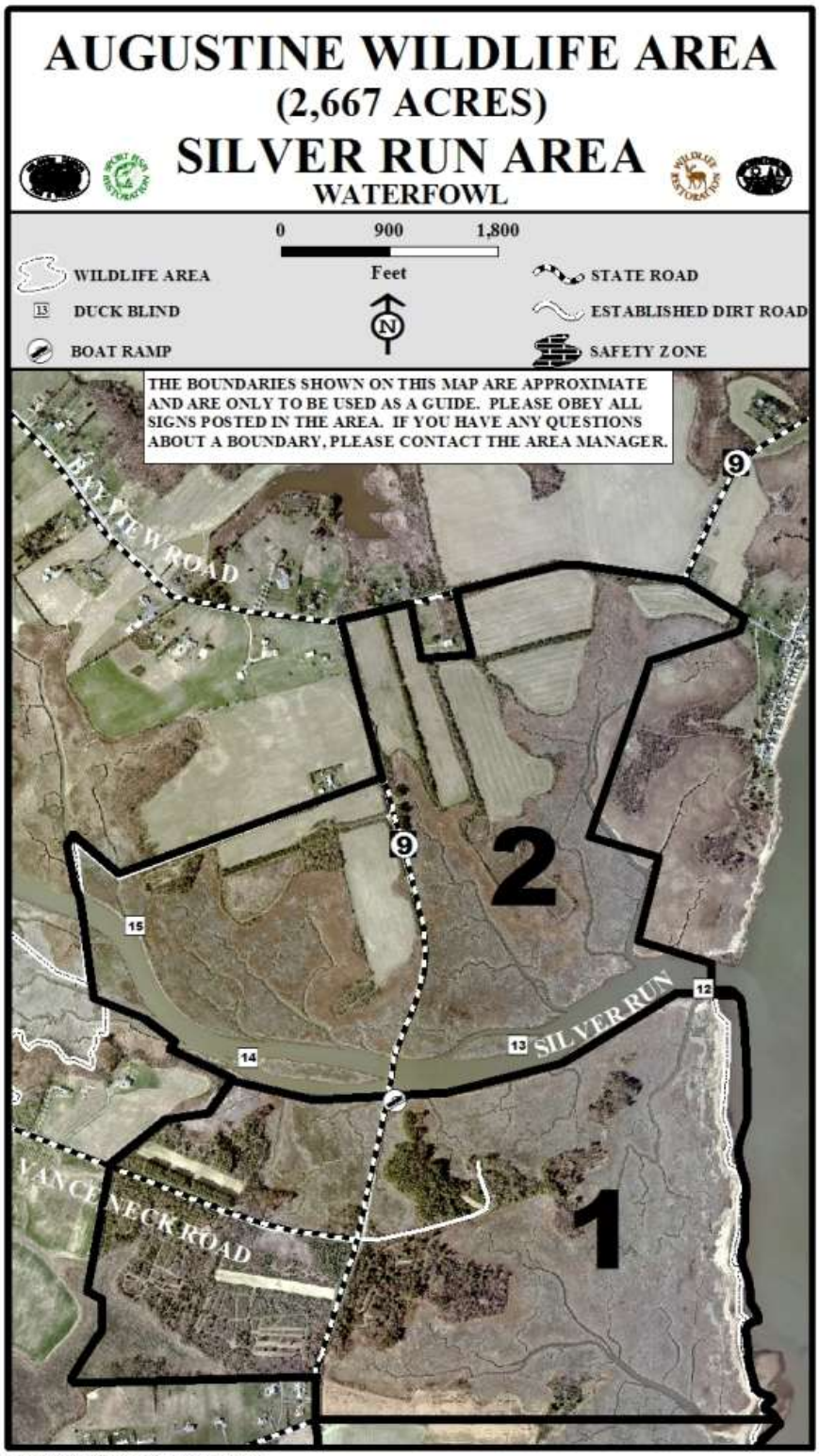

DOCUMENT NUMBER: 40-05/97/08/04

AUGUSTINE WILDLIFE AREA
(2,667 ACRES)
PORT PENN AREA
WATERFOWL

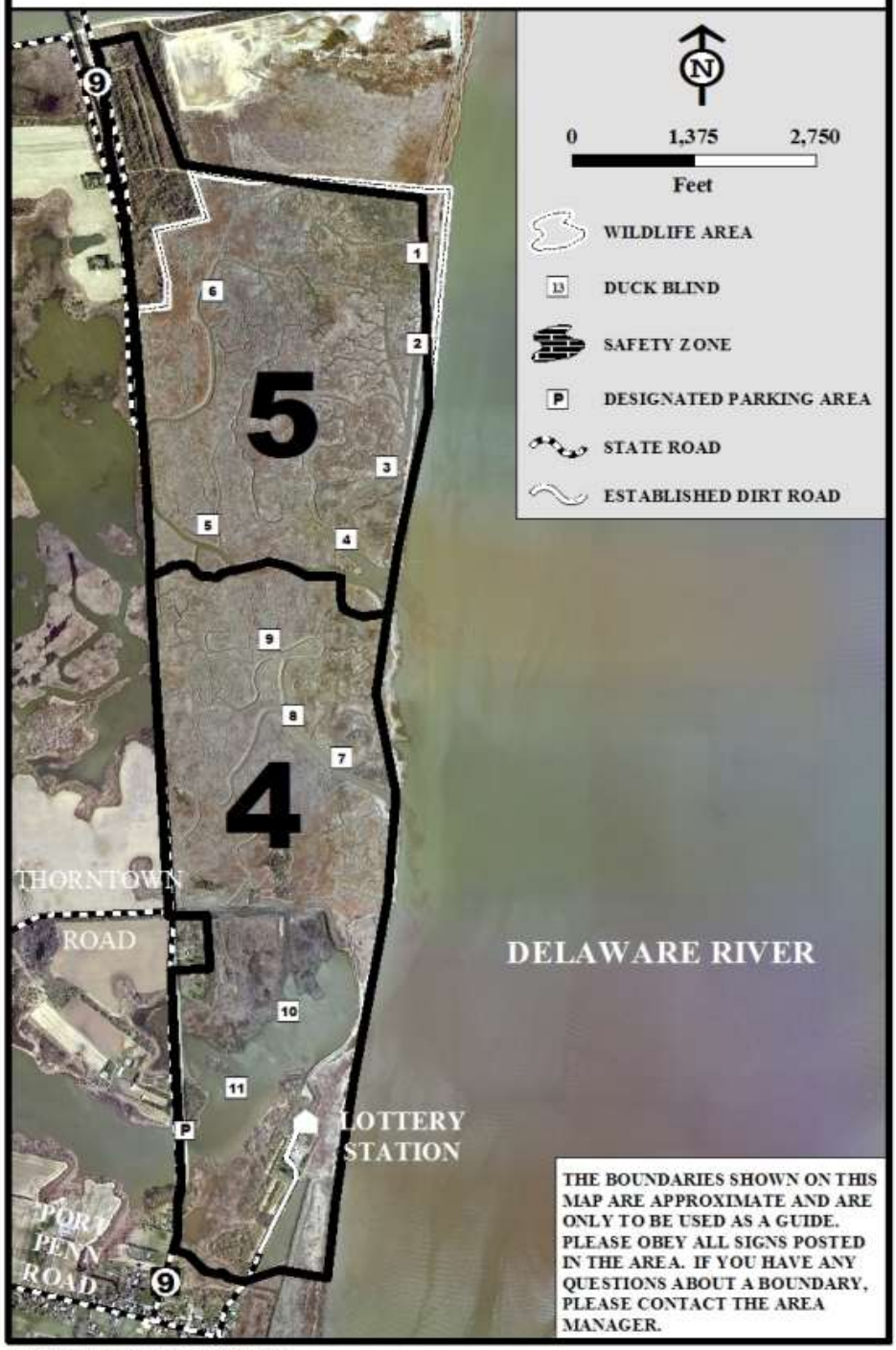

DOCUMENT NUMBER: 40-05/97/08/08

AUGUSTINE WILDLIFE AREA

(2,667 ACRES)

GREEN TRACT

WATERFOWL

WILDLIFE AREA

DESIGNATED PARKING AREA

ESTABLISHED DIRT ROAD

STATE ROAD

DUCK BLIND

HANDICAPPED BLIND

BLIND SITE

0 1,250 2,500

Feet

THE BOUNDARIES SHOWN ON THIS MAP ARE APPROXIMATE AND ARE ONLY TO BE USED AS A GUIDE. PLEASE OBEY ALL SIGNS POSTED IN THE AREA. IF YOU HAVE ANY QUESTIONS ABOUT A BOUNDARY, PLEASE CONTACT THE AREA MANAGER

DOCUMENT NUMBER: 40-05/97/08/06

C&D CANAL WILDLIFE AREA

(5,178 ACRES)

EAST SECTION

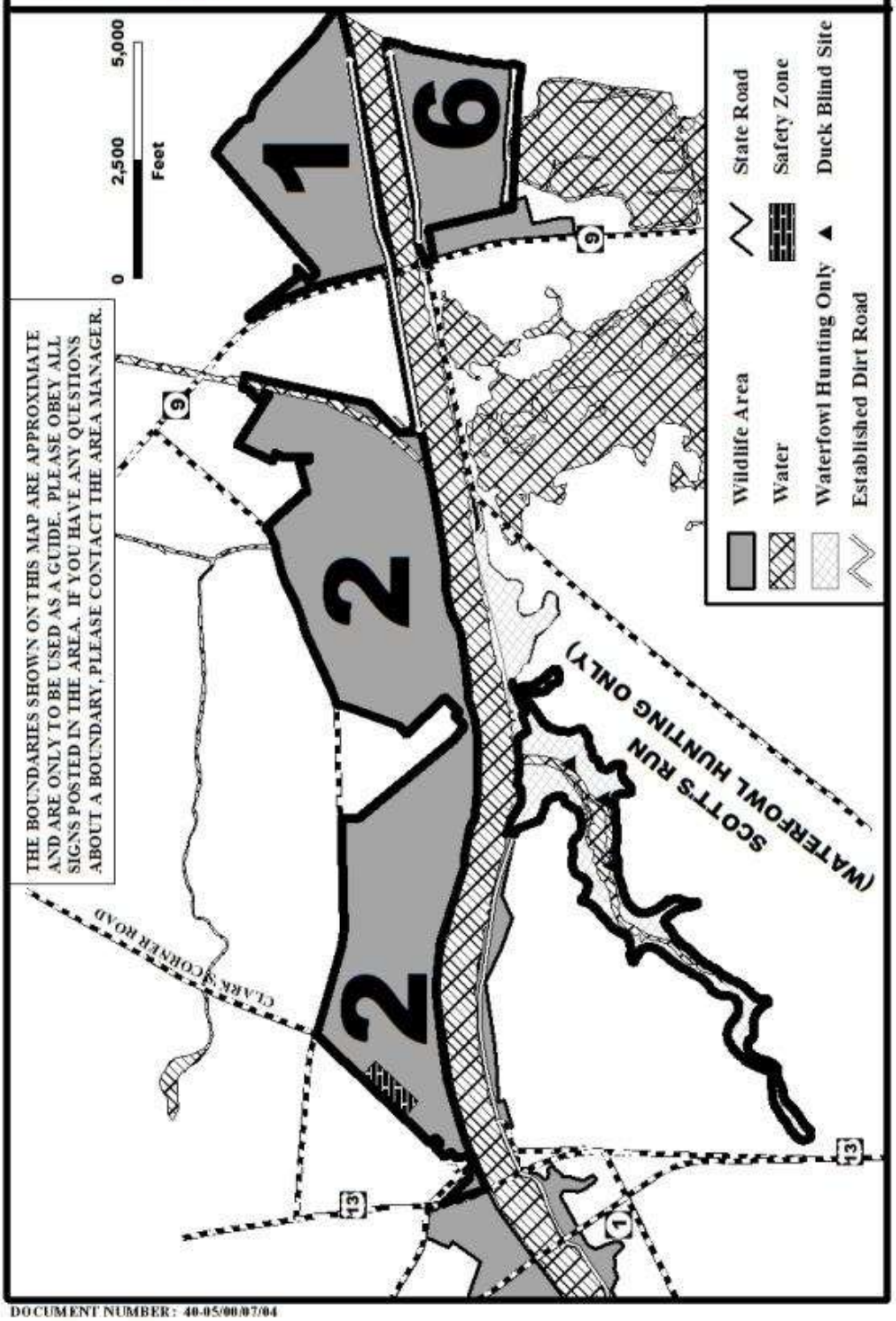

DOCUMENT NUMBER: 40-05/00/07/04

C&D CANAL WILDLIFE AREA

(5,178 ACRES)

MID SECTION

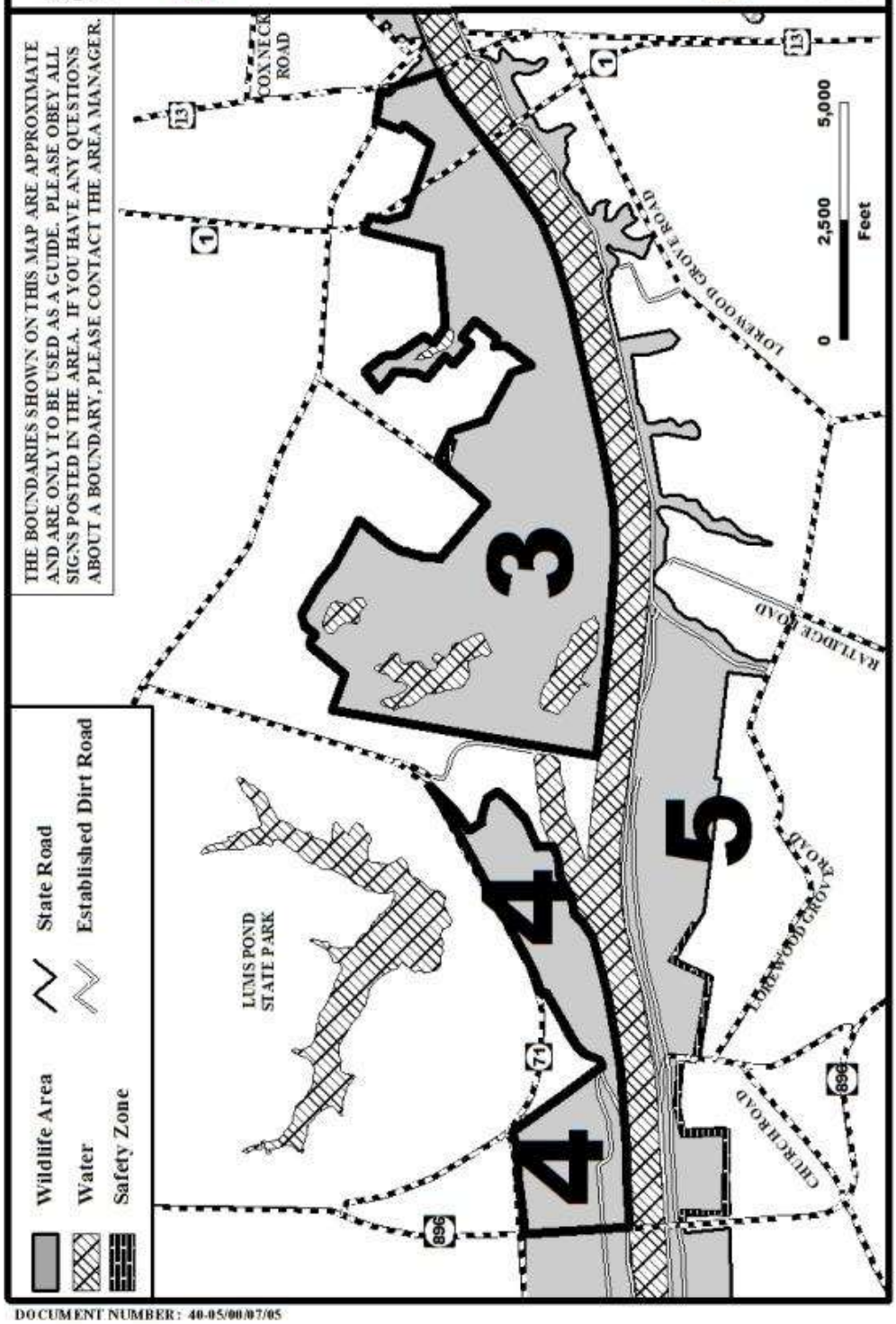

DOCUMENT NUMBER: 40-05/00/07/05

C&D CANAL WILDLIFE AREA

(5,178 ACRES)

WEST SECTION

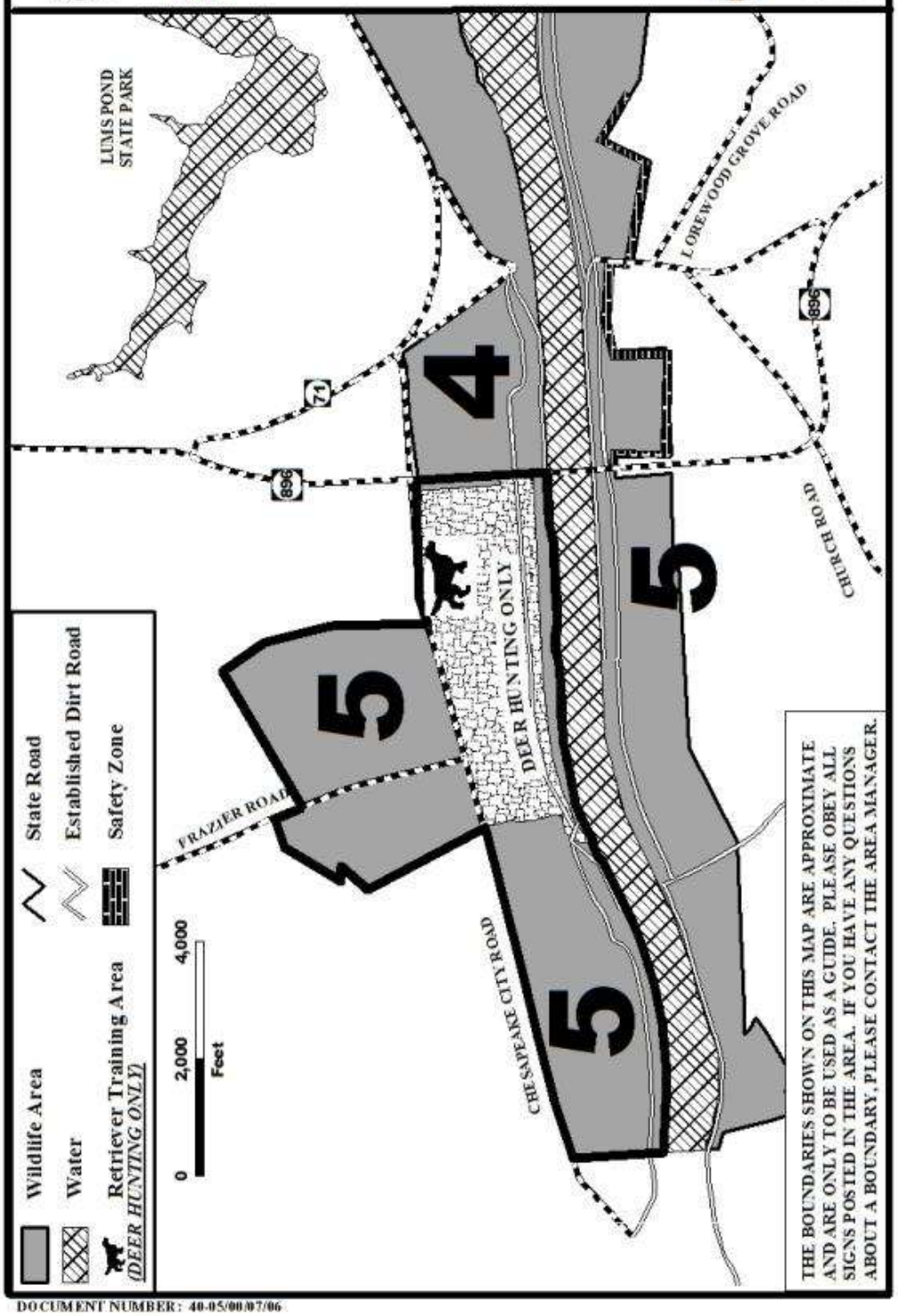

DOCUMENT NUMBER: 40-05/00/07/06

CEDAR SWAMP WILDLIFE AREA
(5,515 ACRES)
NORTH AREA

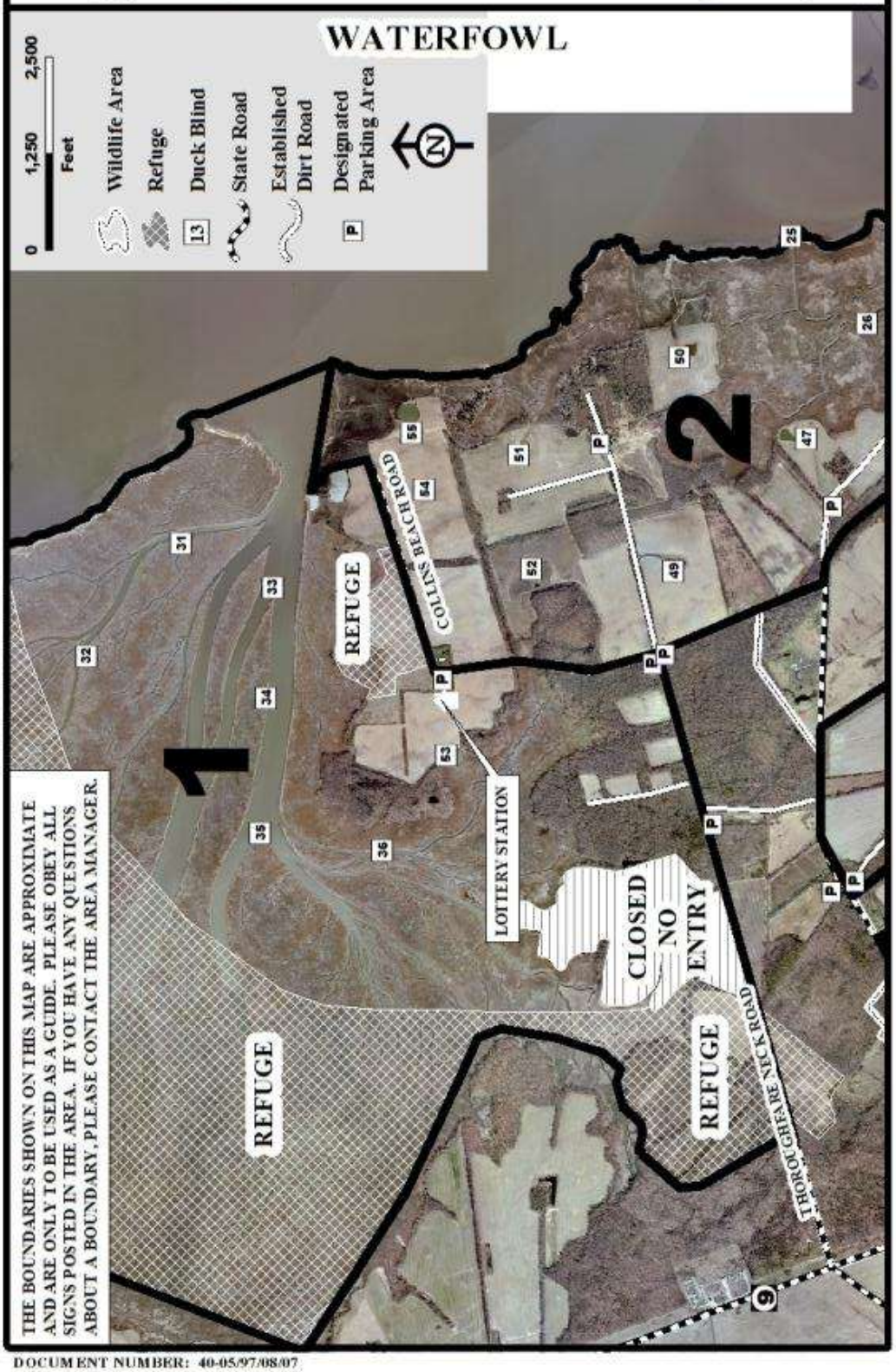

THE BOUNDARIES SHOWN ON THIS MAP ARE APPROXIMATE AND ARE ONLY TO BE USED AS A GUIDE. PLEASE OBEY ALL SIGNS POSTED IN THE AREA. IF YOU HAVE ANY QUESTIONS ABOUT A BOUNDARY, PLEASE CONTACT THE AREA MANAGER.

DOCUMENT NUMBER: 40-05/97/08/07

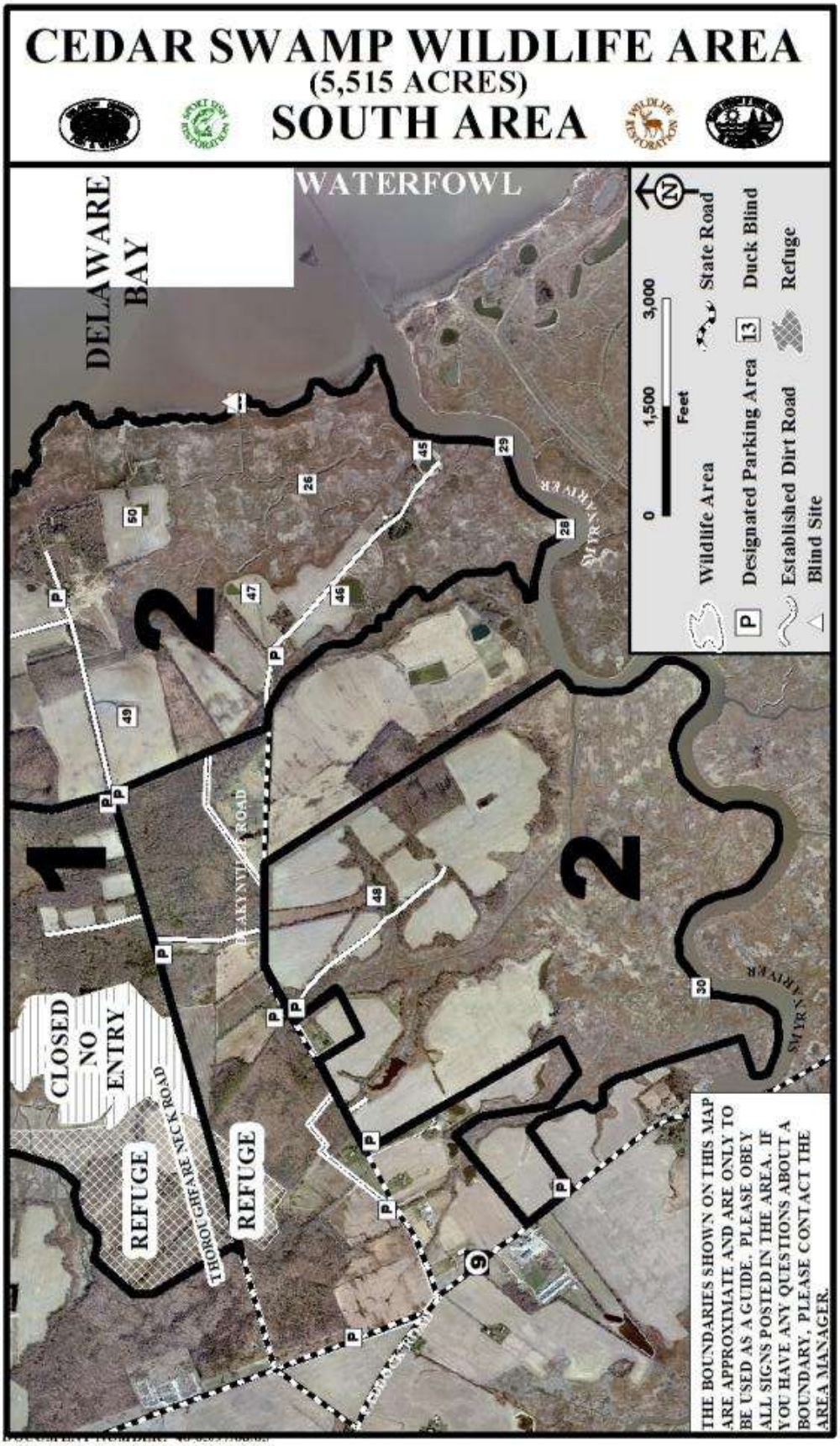
CEDAR SWAMP WILDLIFE AREA
(5,515 ACRES)
SOUTH AREA
DELAWARE BAY
WATERFOWL
1
2
CLOSED NO ENTRY
REFUGE
REFUGE
THOROUGHFARE NECK ROAD
Wildlife Area
Designated Parking Area
Established Dirt Road
Blind Site
State Road
Duck Blind
Refuge
0
1,500
3,000
Feet
THE BOUNDARIES SHOWN ON THIS MAP ARE APPROXIMATE AND ARE ONLY TO BE USED AS A GUIDE. PLEASE OBEY ALL SIGNS POSTED IN THE AREA. IF YOU HAVE ANY QUESTIONS ABOUT A BOUNDARY, PLEASE CONTACT THE AREA MANAGER.

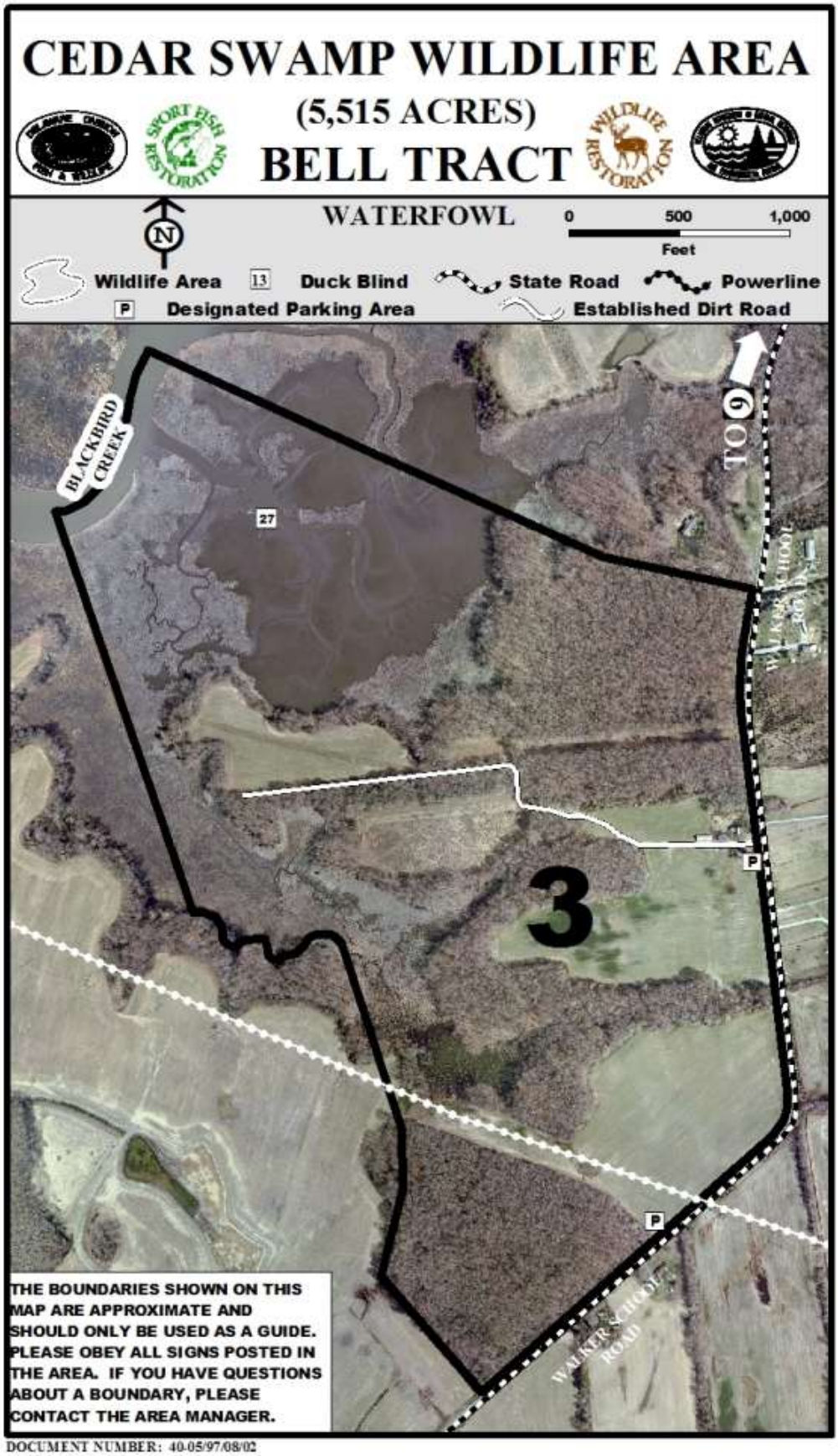

DOCUMENT NUMBER: 40-05/97/08/02

CEDAR SWAMP WILDLIFE AREA

(5,515 ACRES)

THE ROCKS

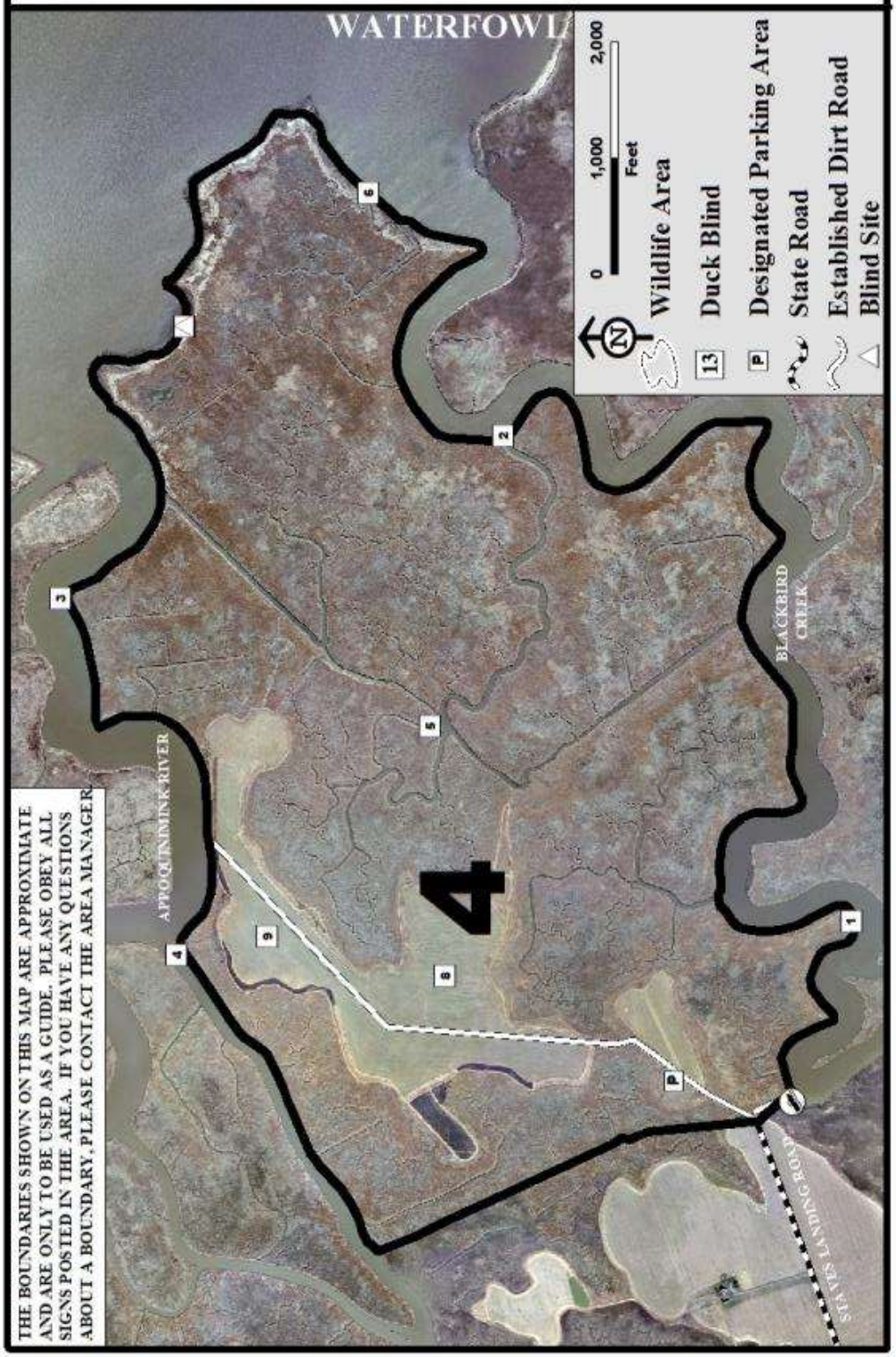

THE BOUNDARIES SHOWN ON THIS MAP ARE APPROXIMATE AND ARE ONLY TO BE USED AS A GUIDE. PLEASE OBEY ALL SIGNS POSTED IN THE AREA. IF YOU HAVE ANY QUESTIONS ABOUT A BOUNDARY, PLEASE CONTACT THE AREA MANAGER.

DOCUMENT NUMBER: 40-05/97/08/09

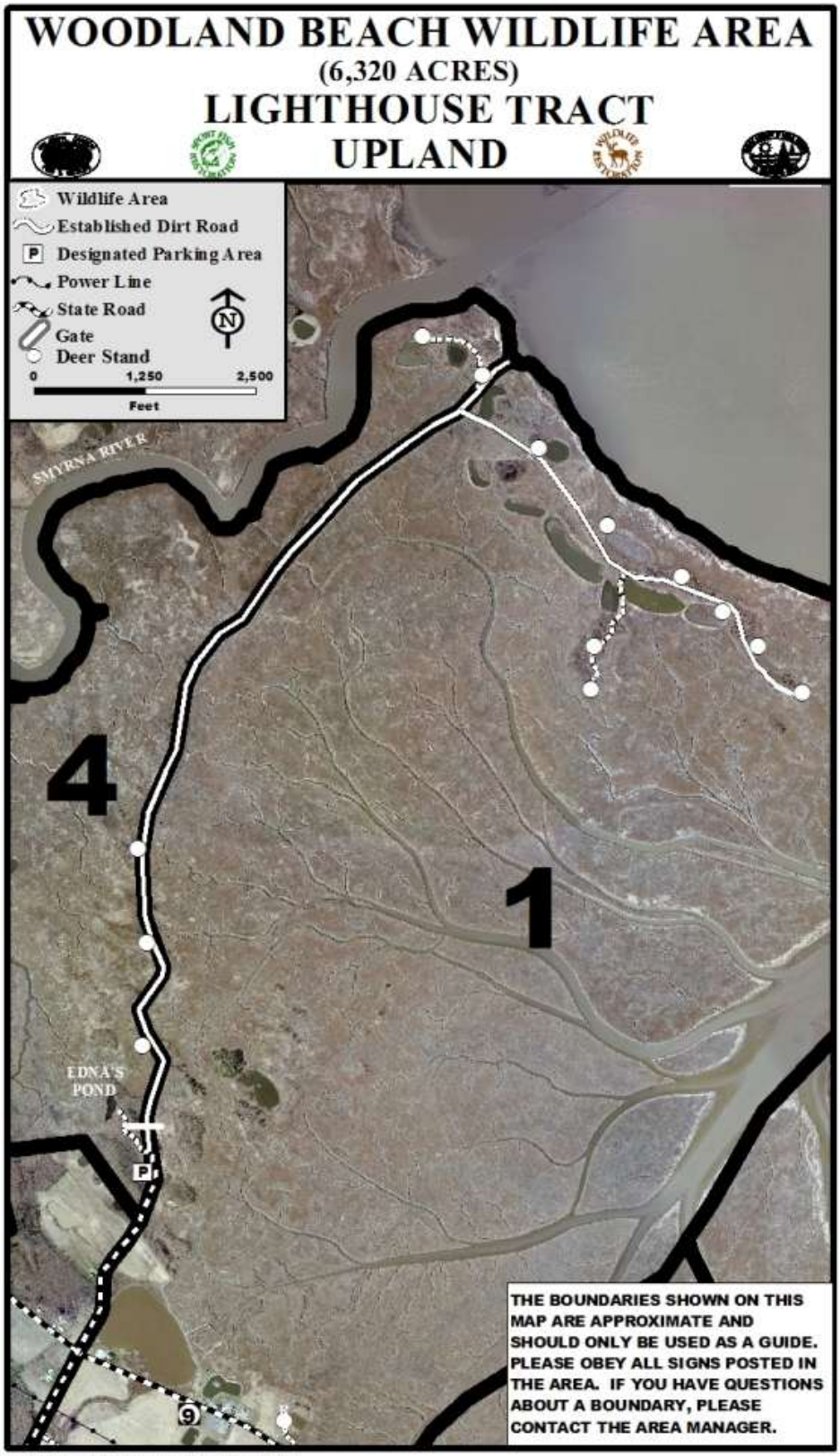

DOCUMENT NUMBER: 40-05-02/03/07/03

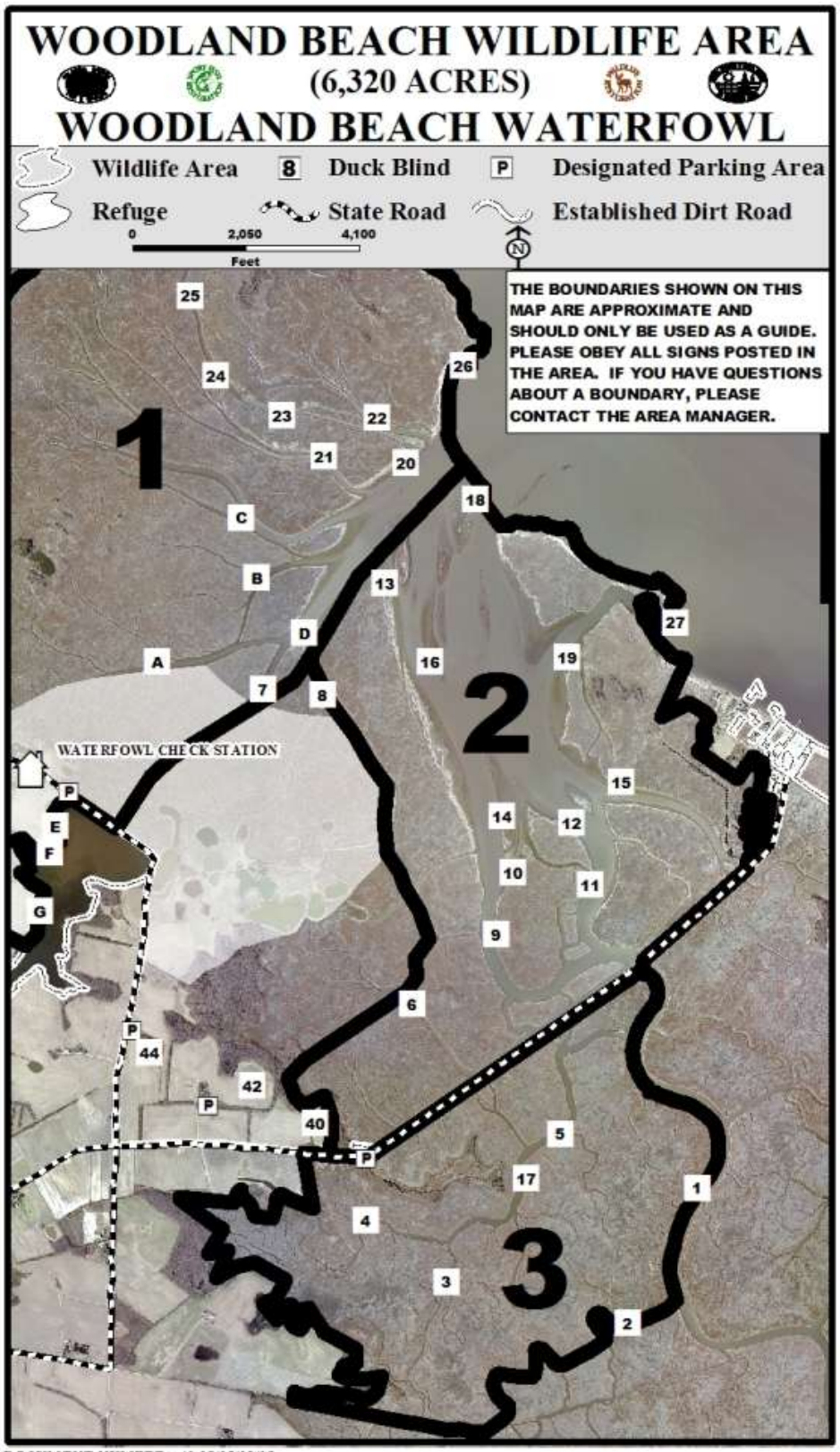

DOCUMENT NUMBER: 40-05/95/08/05

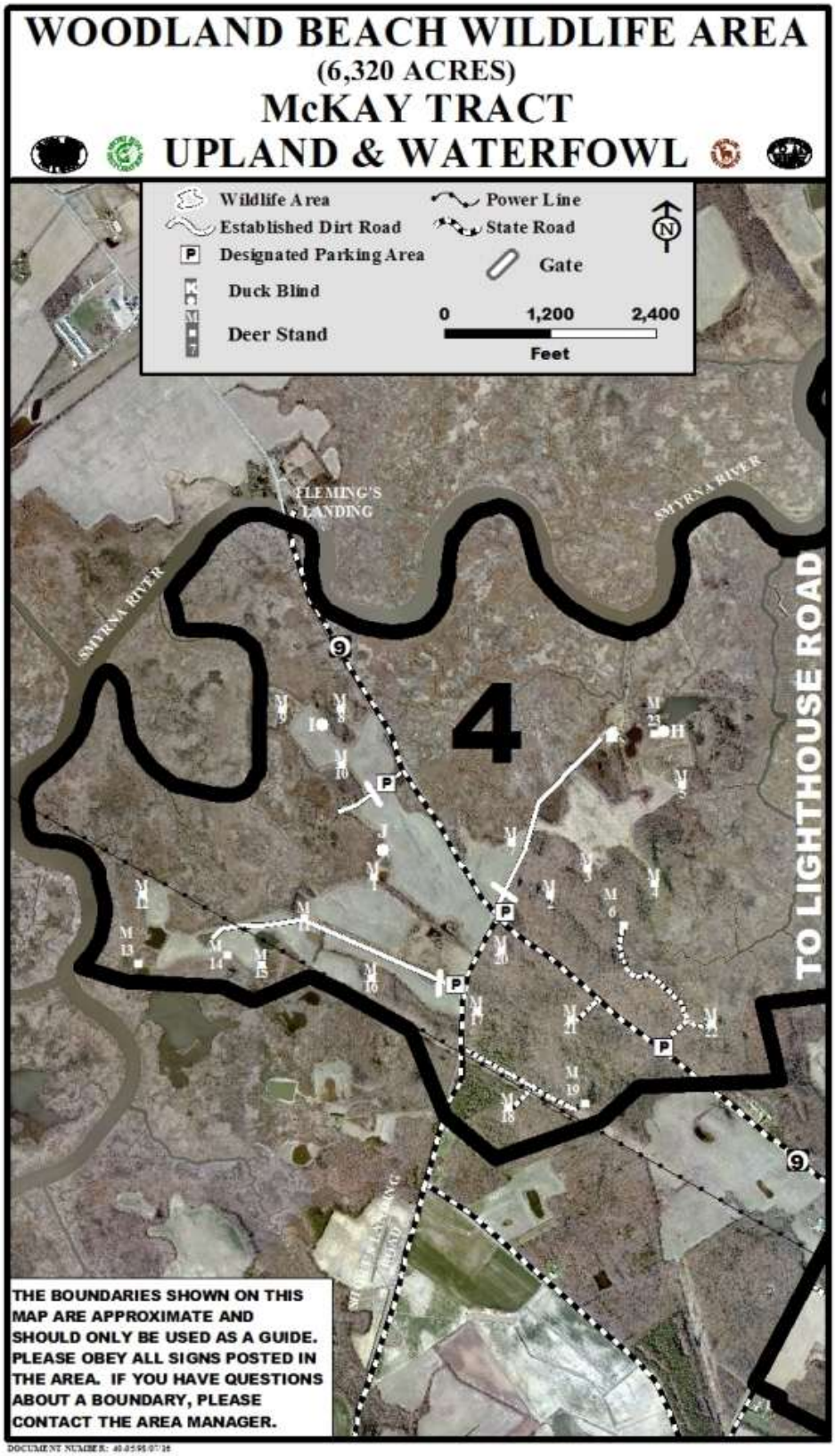
WOODLAND BEACH WILDLIFE AREA
(6,320 ACRES)
McKAY TRACT
UPLAND & WATERFOWL
Wildlife Area
Established Dirt Road
Designated Parking Area
Duck Blind
Deer Stand
Power Line
State Road
Gate
0
1,200
2,400
Feet
FLEMING'S LANDING
SMYRNA RIVER
SMYRNA RIVER
TO LIGHTHOUSE ROAD
4
THE BOUNDARIES SHOWN ON THIS MAP ARE APPROXIMATE AND SHOULD ONLY BE USED AS A GUIDE. PLEASE OBEY ALL SIGNS POSTED IN THE AREA. IF YOU HAVE QUESTIONS ABOUT A BOUNDARY, PLEASE CONTACT THE AREA MANAGER.

LITTLE CREEK WILDLIFE AREA

(4,721 ACRES)

DAVEY CROCKETT TRACT

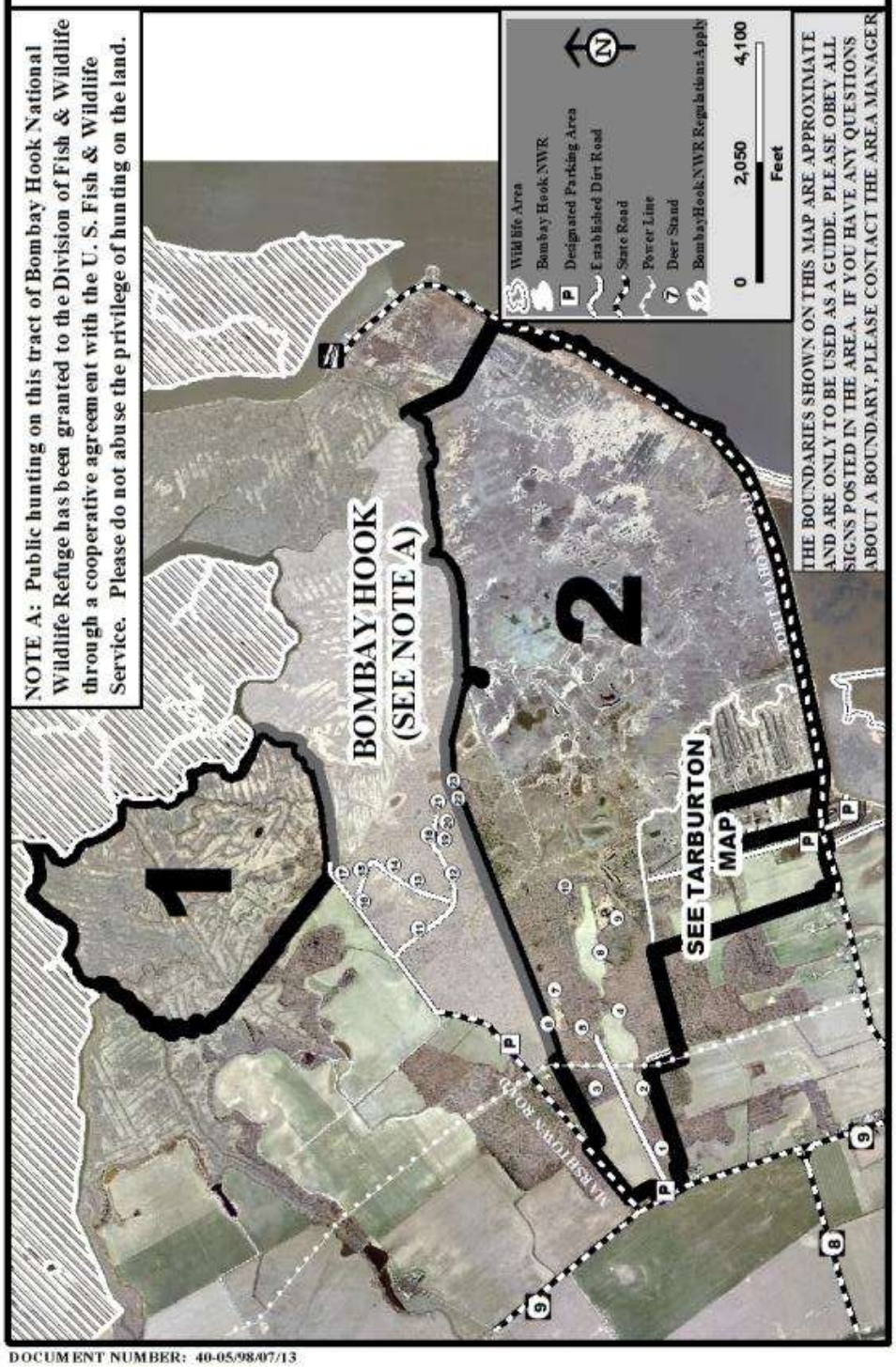

DOCUMENT NUMBER: 40-05/98/07/13

DOCUMENT NUMBER: 40-05/95/08/06

TED HARVEY CONSERVATION AREA
(2,661 ACRES)
LOGAN LANE TRACT
WATERFOWL

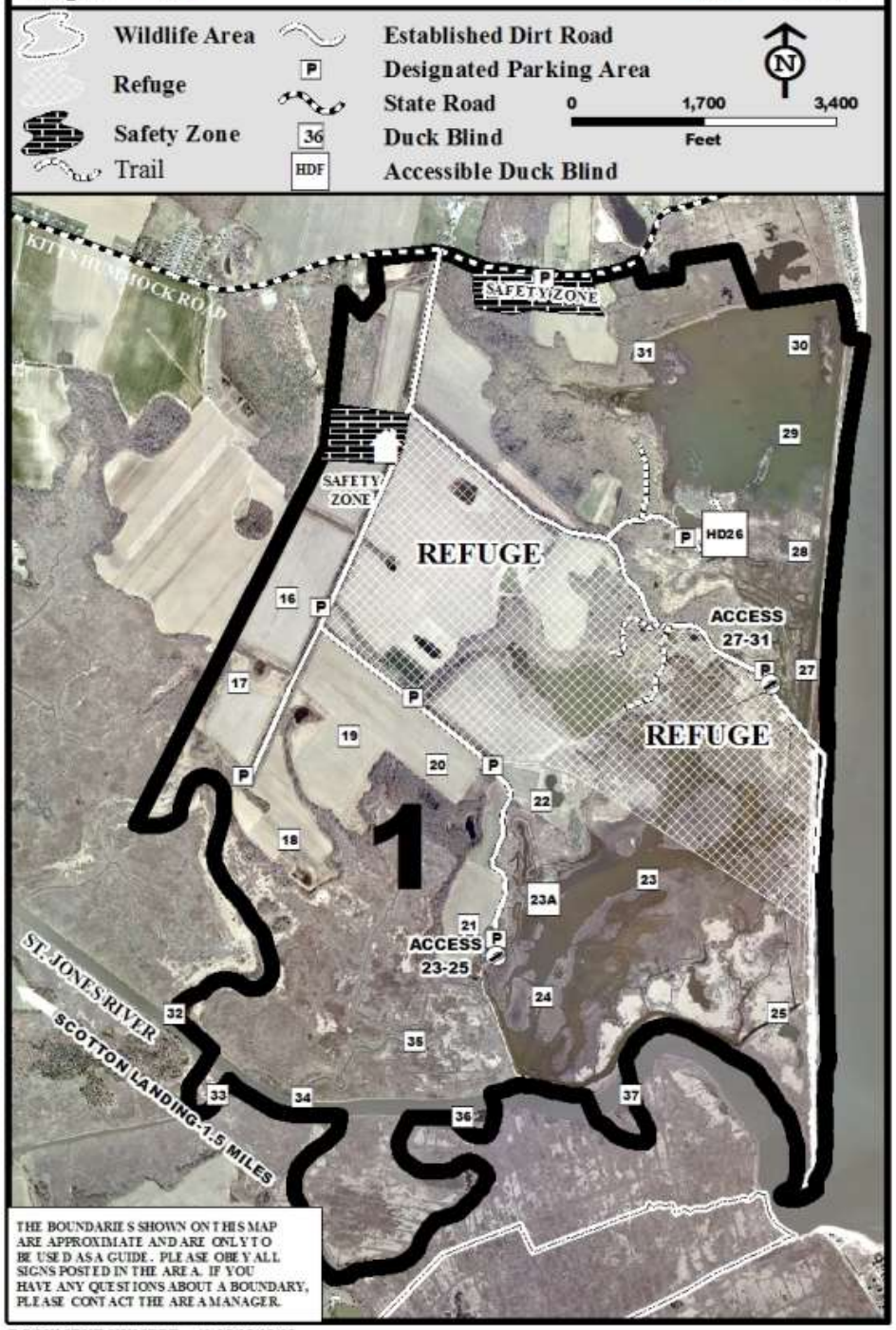

DOCUMENT NUMBER: 40-05/95/08/08

TED HARVEY CONSERVATION AREA

(2,661 ACRES)

ROBERTS/ISLAND FARMS TRACTS

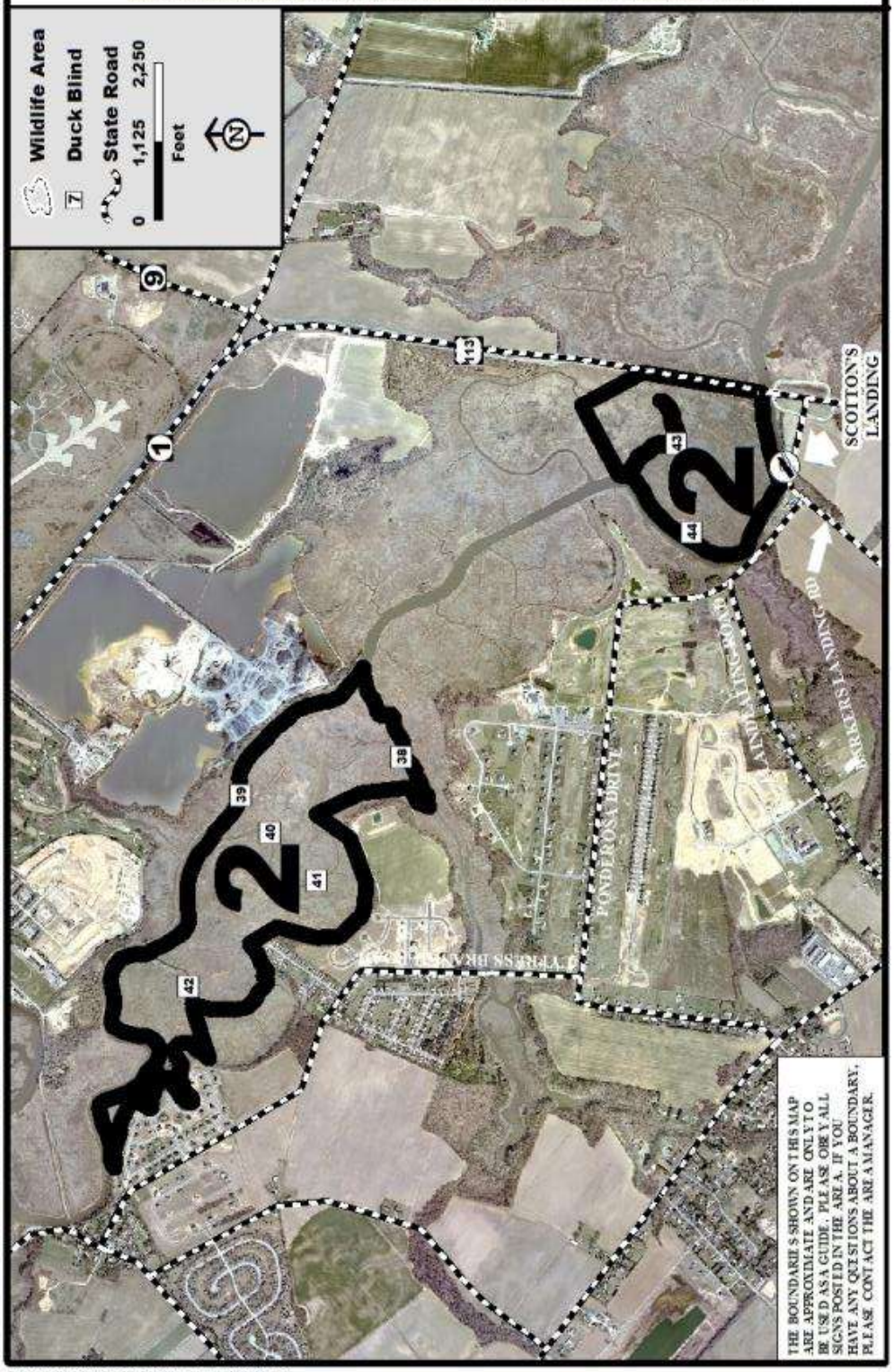

DOCUMENT NUMBER: 40-05/98/07/19

TED HARVEY CONSERVATION AREA

(2,661 ACRES)

BUCKALOO TRACT

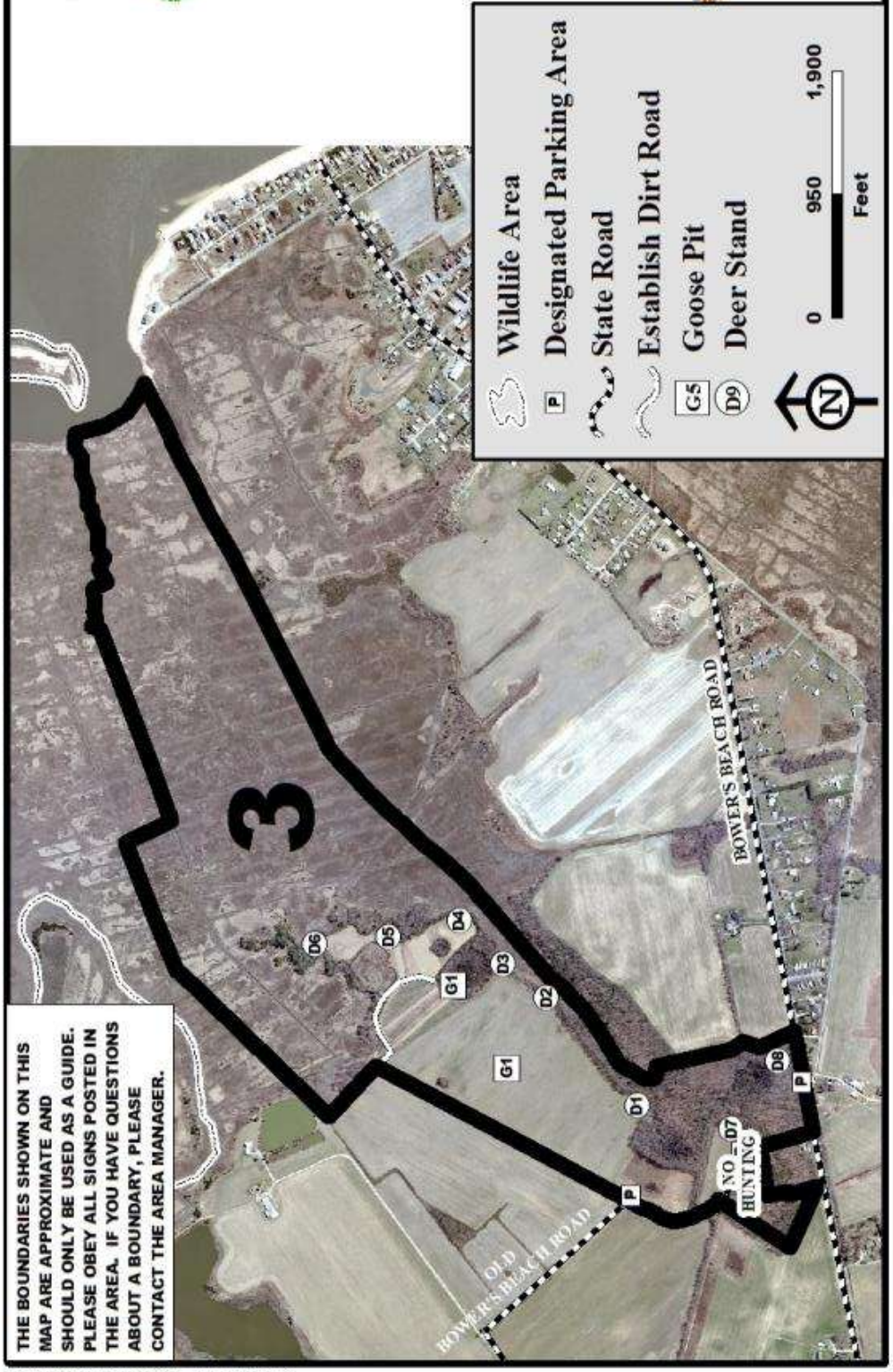

THE BOUNDARIES SHOWN ON THIS MAP ARE APPROXIMATE AND SHOULD ONLY BE USED AS A GUIDE. PLEASE OBEY ALL SIGNS POSTED IN THE AREA. IF YOU HAVE QUESTIONS ABOUT A BOUNDARY, PLEASE CONTACT THE AREA MANAGER.

DOCUMENT NUMBER: 40-05/98/07/18

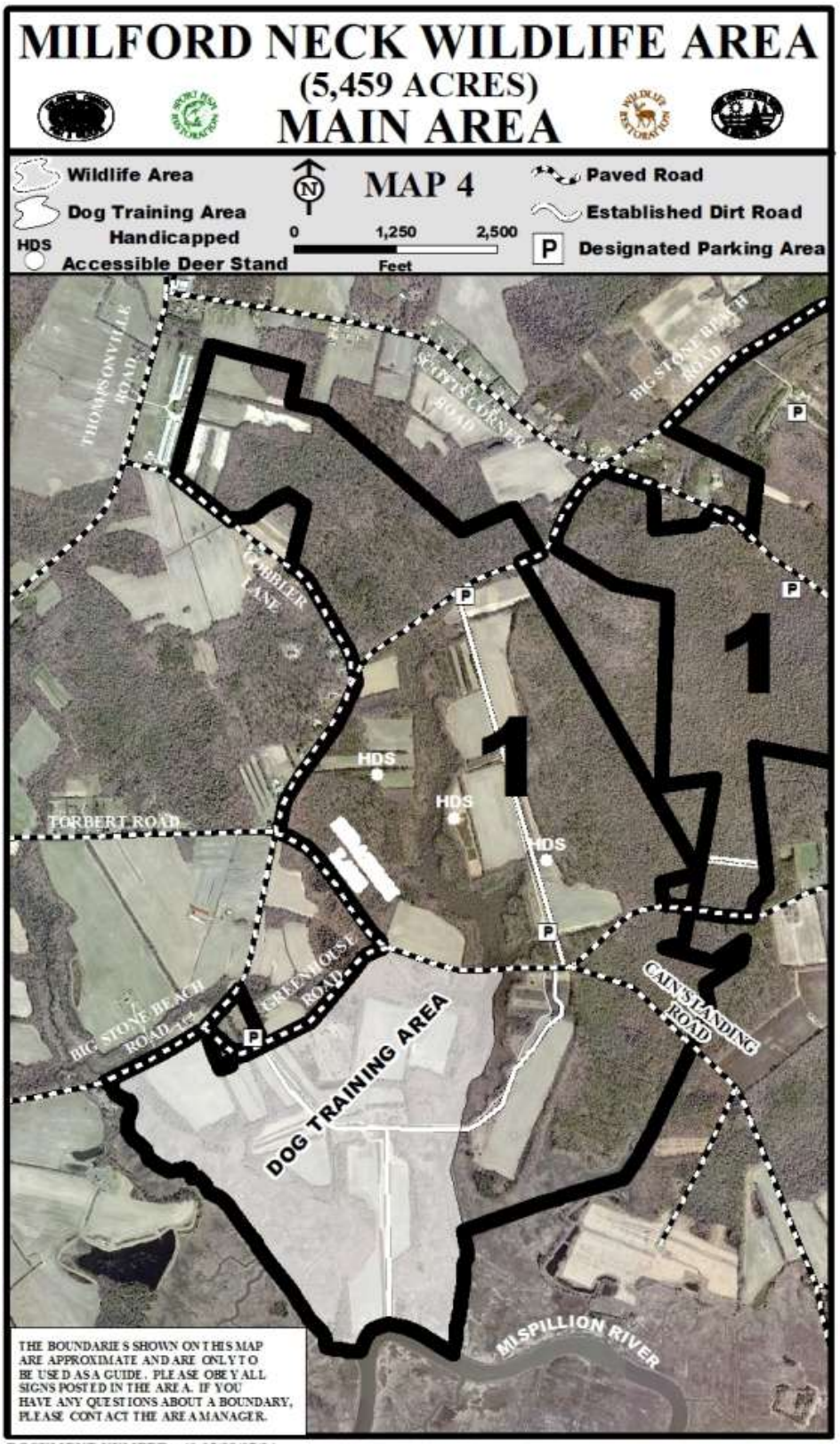

DOCUMENT NUMBER: 40-05/98/07/24

DOCUMENT NUMBER: 40-05/98/07/25

MILFORD NECK WILDLIFE AREA
(5,459 ACRES)
CEDAR CREEK UNIT

MAP 6

Wildlife Area
Blind Site
State Road

0 2,500 5,000
Feet

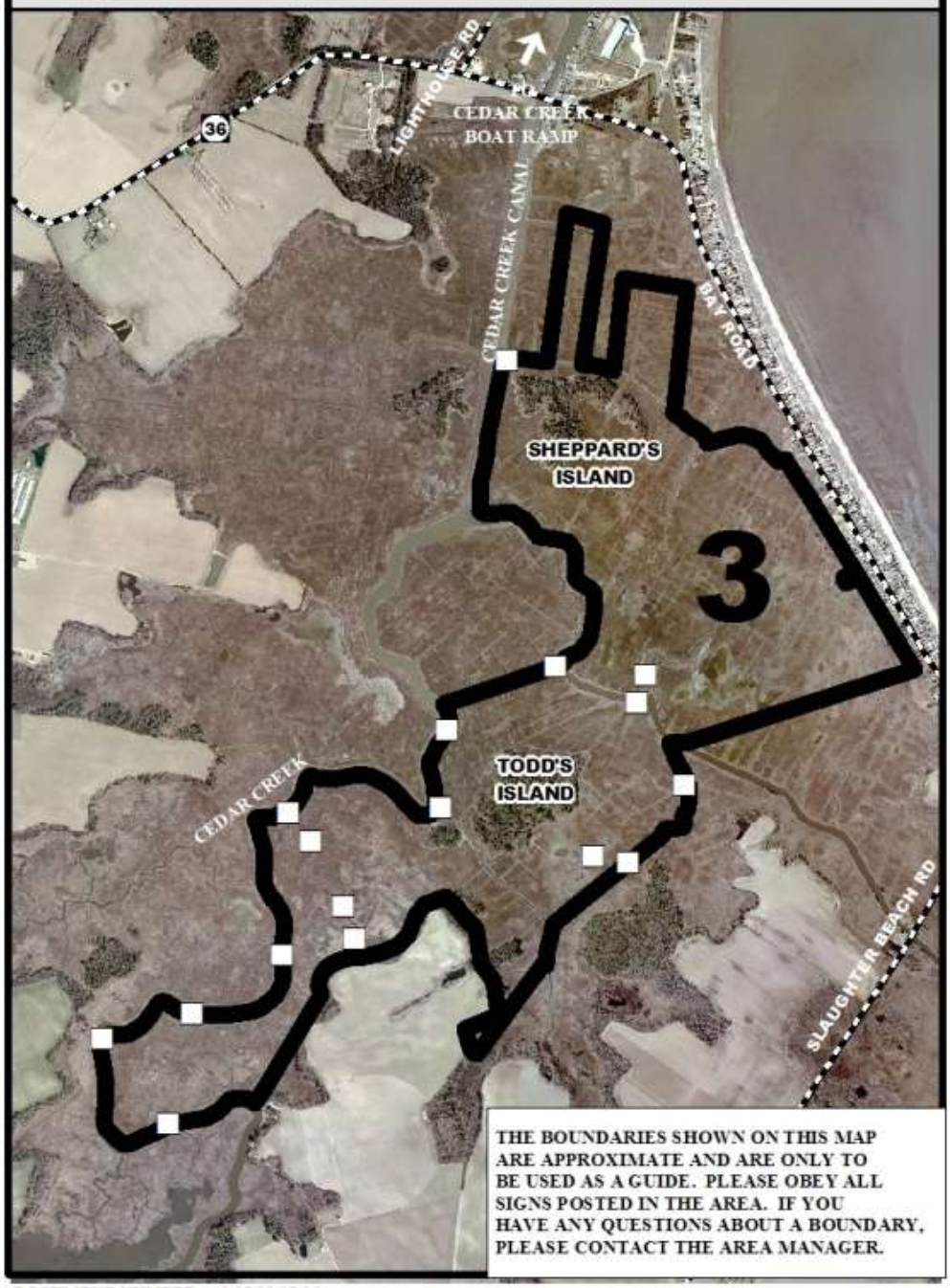

THE BOUNDARIES SHOWN ON THIS MAP ARE APPROXIMATE AND ARE ONLY TO BE USED AS A GUIDE. PLEASE OBEY ALL SIGNS POSTED IN THE AREA. IF YOU HAVE ANY QUESTIONS ABOUT A BOUNDARY, PLEASE CONTACT THE AREA MANAGER.

DOCUMENT NUMBER: 40-05/98/07/26

MILFORD NECK WILDLIFEAREA

(5,459 ACRES)

GRAY FARM/HOLLAGER TRACT

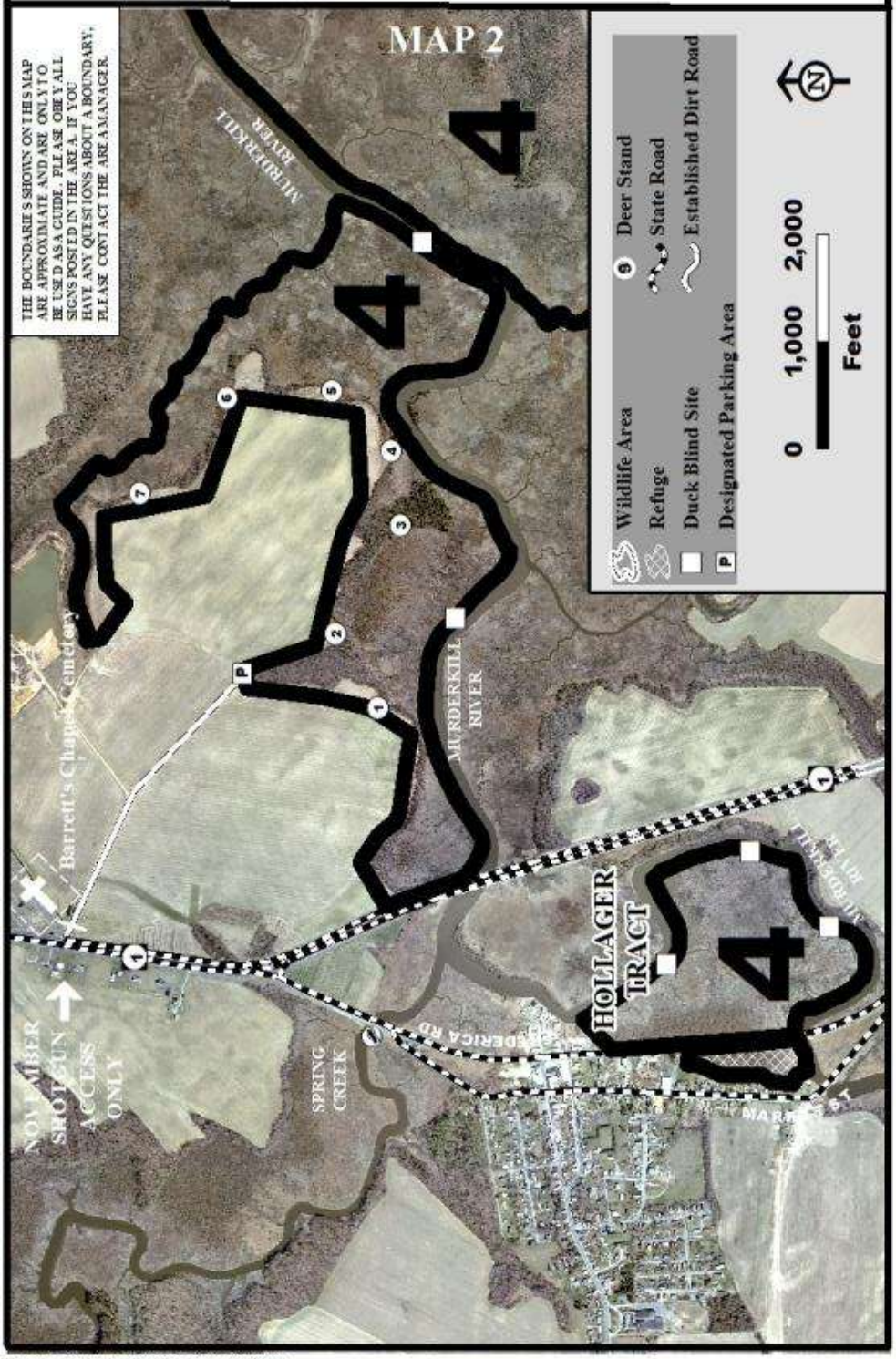

DOCUMENT NUMBER: 40-05/99/08/03

MILFORD NECK WILDLIFE AREA

(5,459 ACRES)

PENUEL/COVERDALE TRACTS

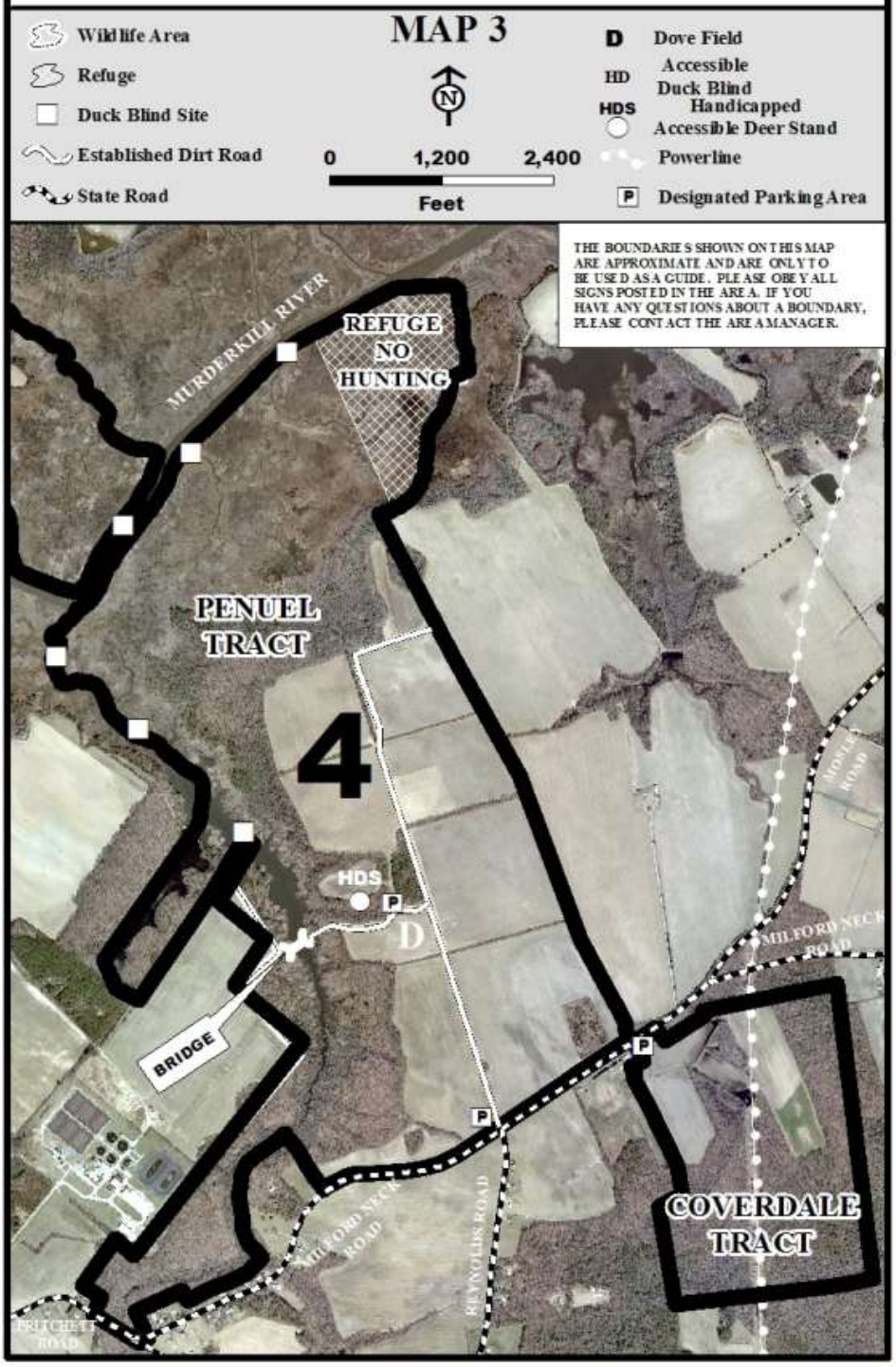

DOCUMENT NUMBER: 40-05/98/07/23

PRIME HOOK WILDLIFE AREA

(698 ACRES)

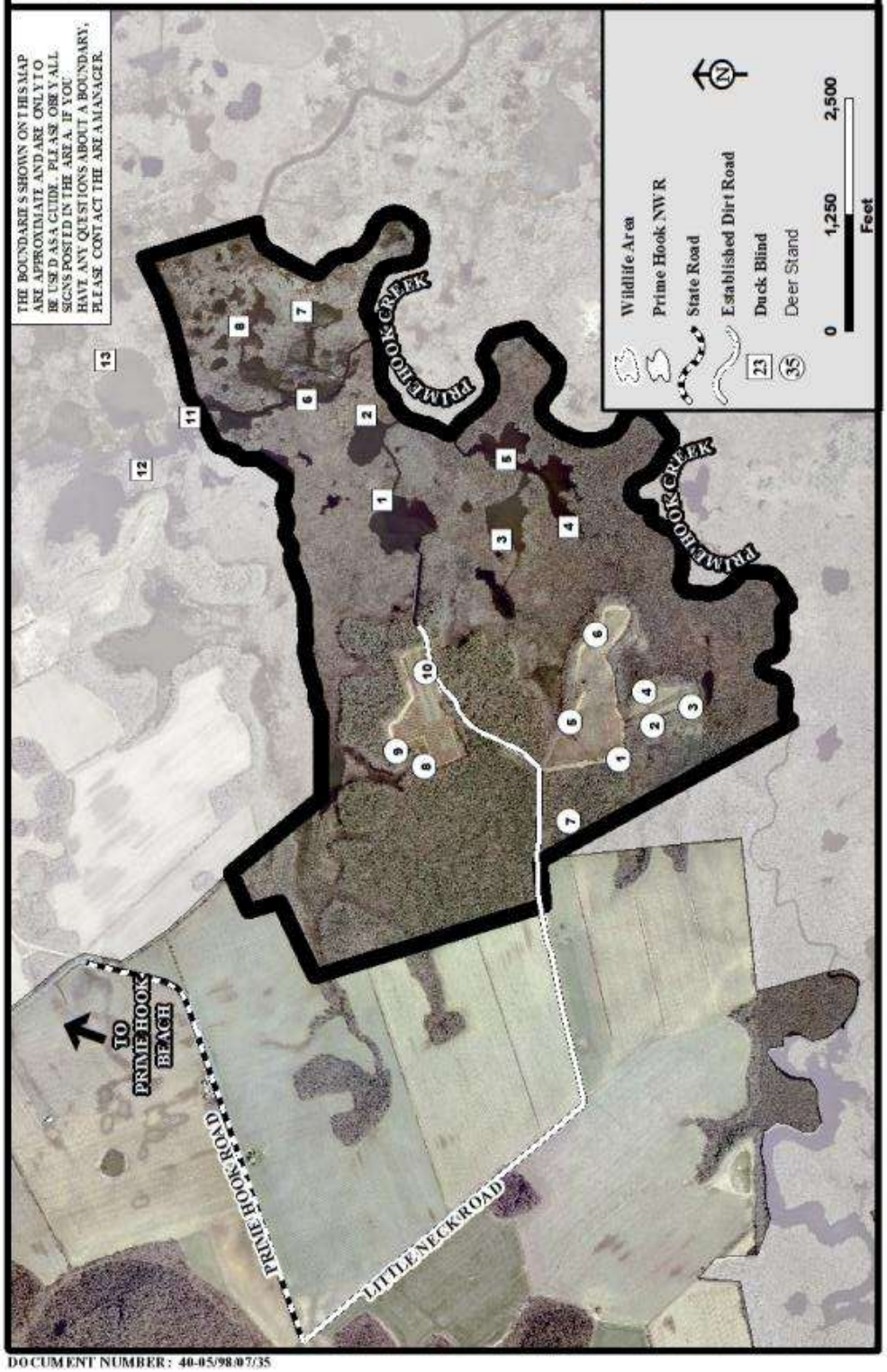

DOCUMENT NUMBER: 40-05/98/07/35

NANTICOKE WILDLIFE AREA

(4,415 ACRES)

NORTH OF BROAD CREEK

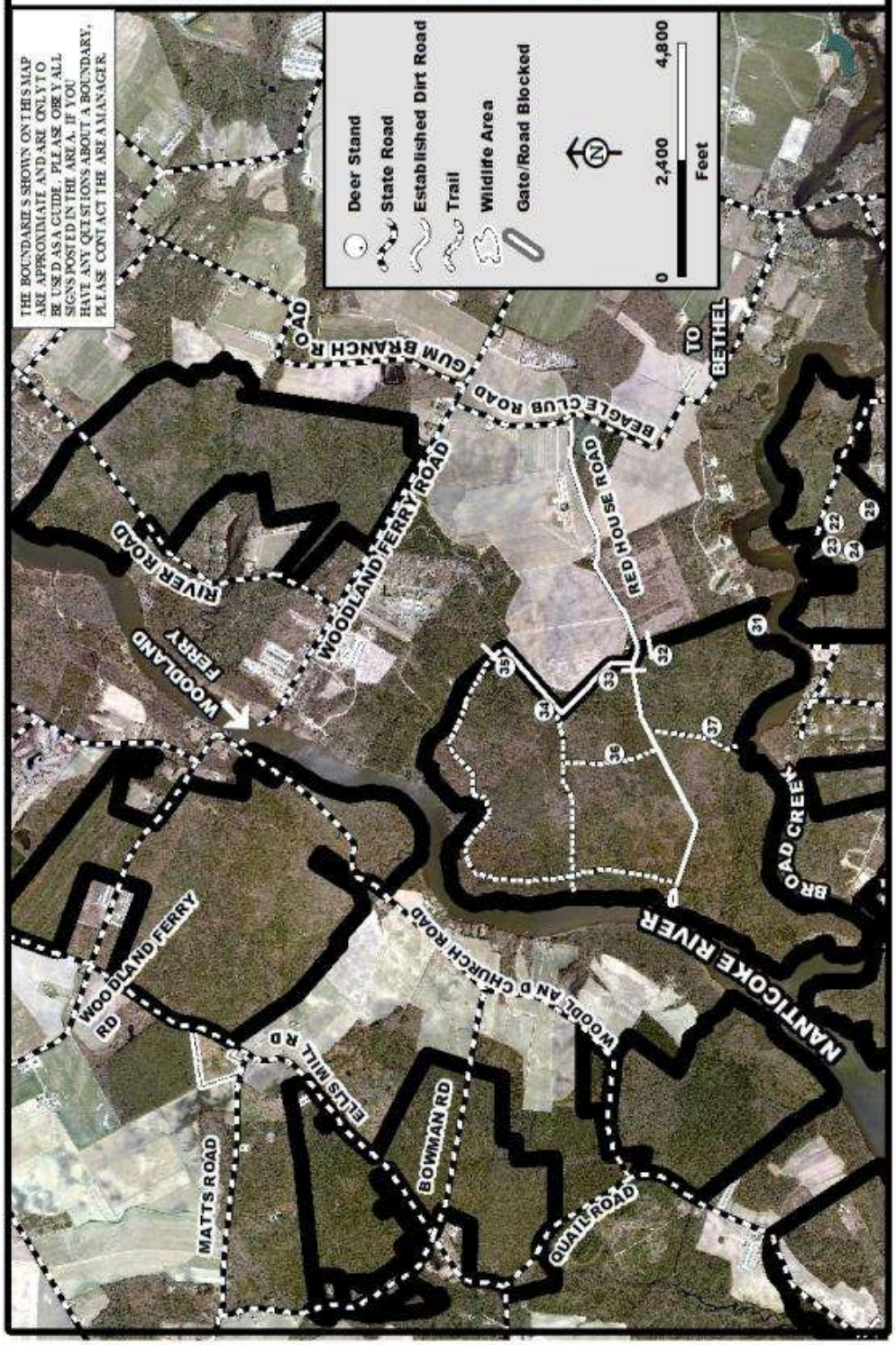

DOCUMENT NUMBER: 40-05/98/07/32

NANTICOKE WILDLIFE AREA

(4,415 ACRES)

SOUTH OF BROAD CREEK

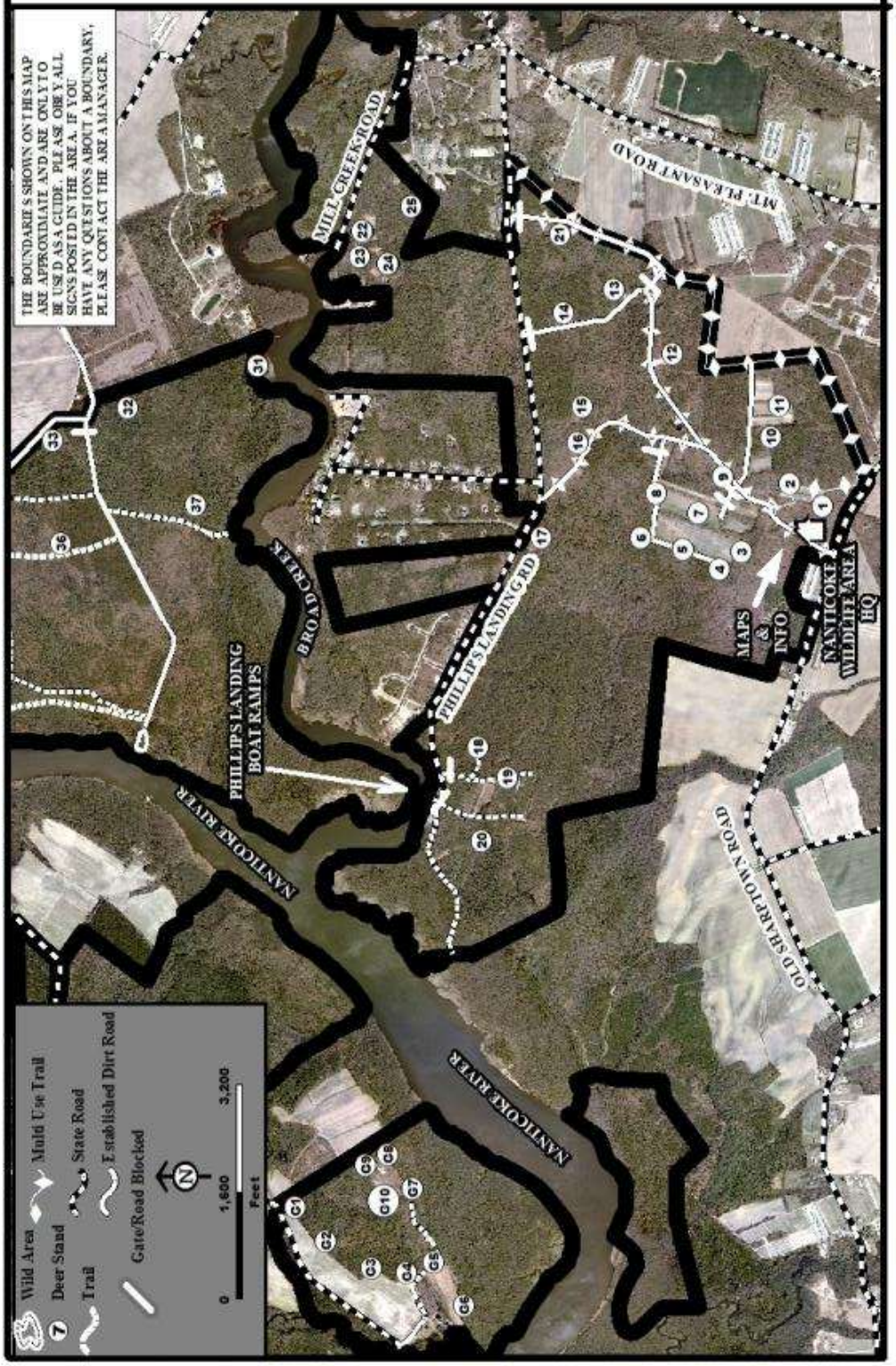

DOCUMENT NUMBER: 40-05/98/07/33

NANTICOKE WILDLIFE AREA

(4,415 ACRES)

WEST OF NANTICOKE RIVER

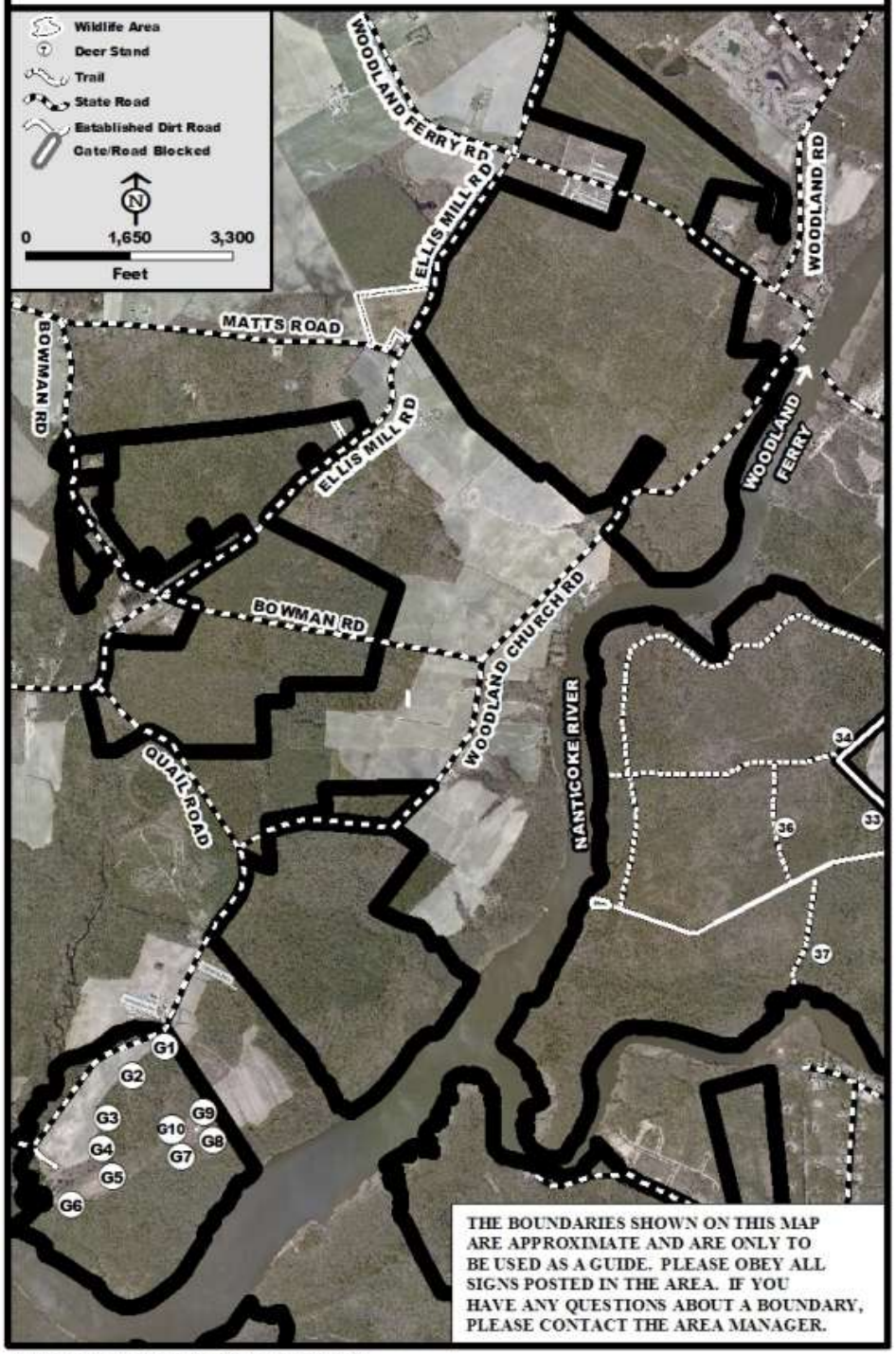

DOCUMENT NUMBER: 40-05-02/05/07/02

MARSHY HOPE WILDLIFE AREA

(1,029 ACRES)

Gate
Established Dirt Road
State Road
Wildlife Area
Safety Zone
Idylwild Wildlife Area, Md

0 3,000 6,000
Feet

N

THE BOUNDARIES SHOWN ON THIS MAP ARE APPROXIMATE AND ARE ONLY TO BE USED AS A GUIDE. PLEASE OBEY ALL SIGNS POSTED IN THE AREA. IF YOU HAVE ANY QUESTIONS ABOUT A BOUNDARY, PLEASE CONTACT THE AREA MANAGER.

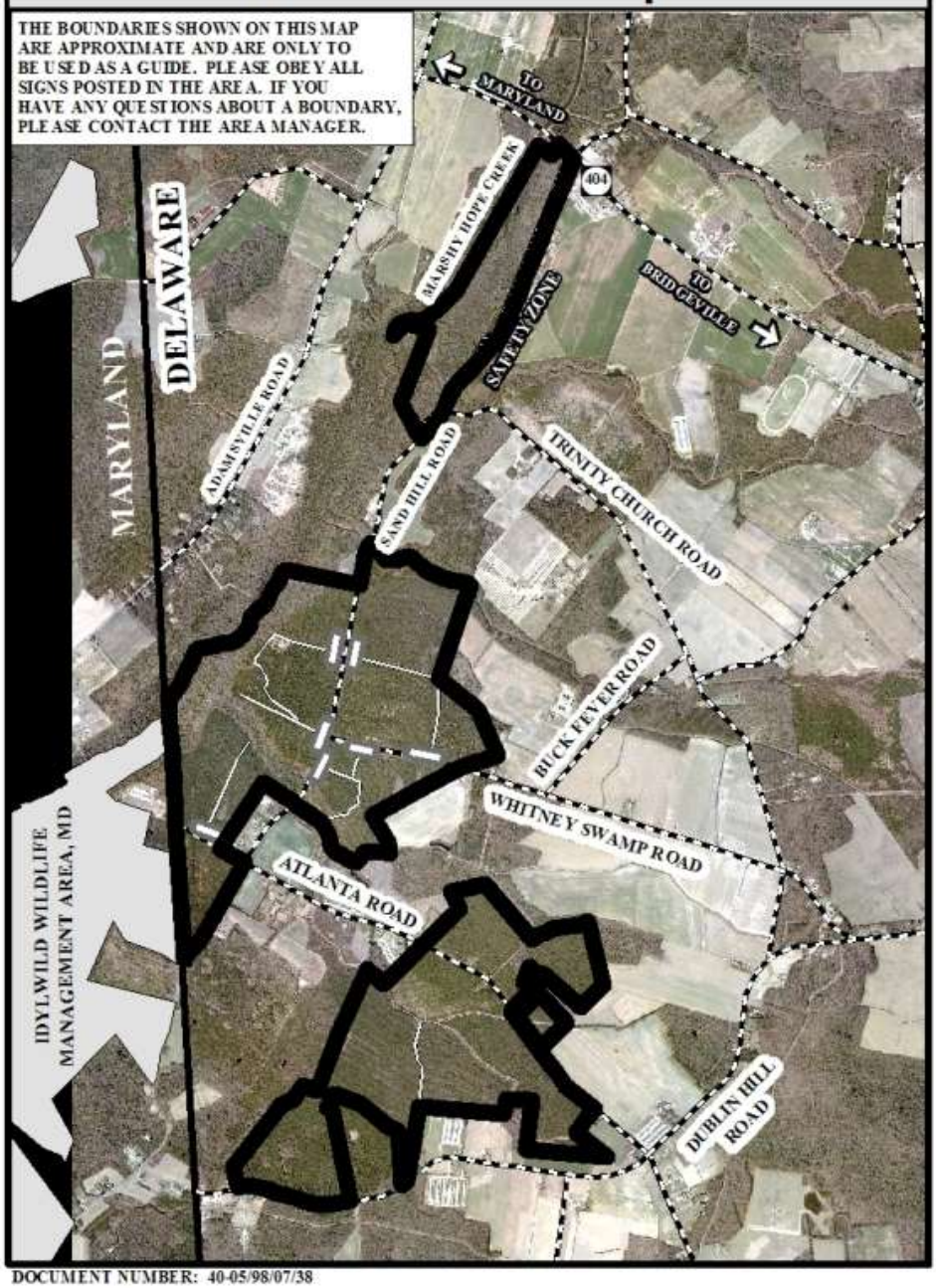

DOCUMENT NUMBER: 40-05/98/07/38

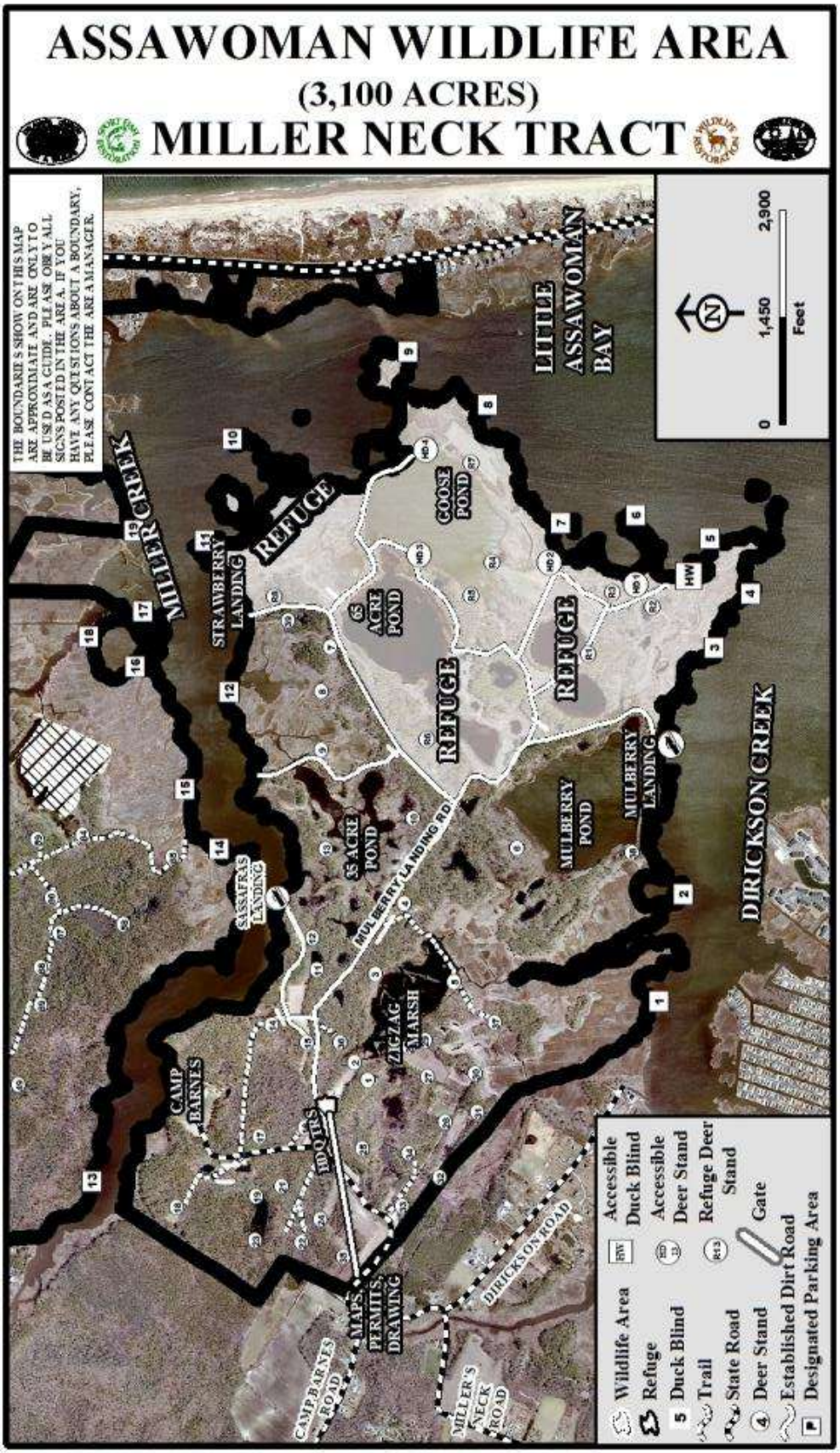

DOCUMENT NUMBER: 40-05/98/07/29

ASSAWOMAN WILDLIFE AREA

(3,100 ACRES)

MUDDY NECK TRACT

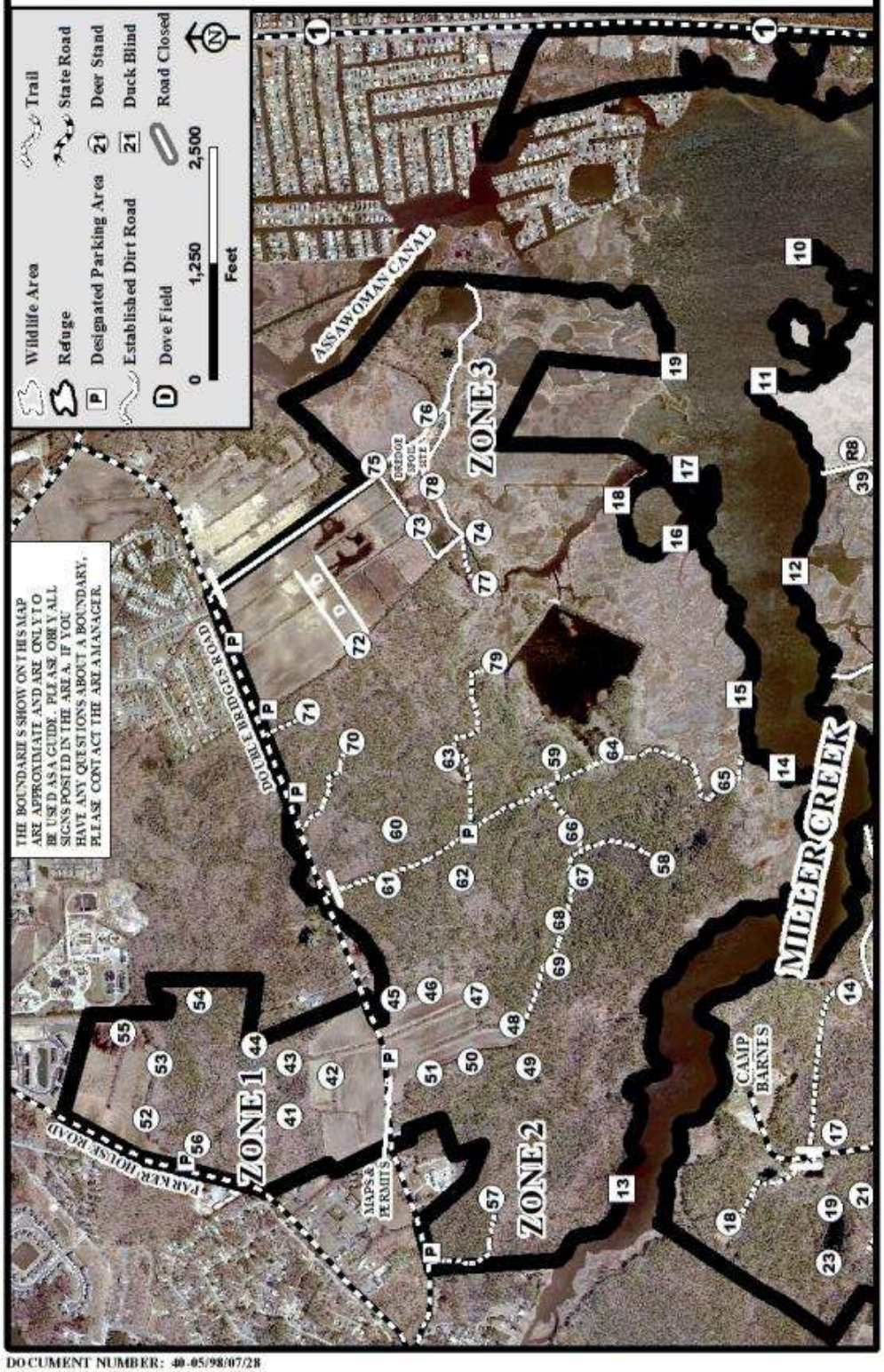

DOCUMENT NUMBER: 40-05/98/07/28

ASSAWOMAN WILDLIFE AREA

(3,100 ACRES)

PINEY POINT TRACT

(510 ACRES)

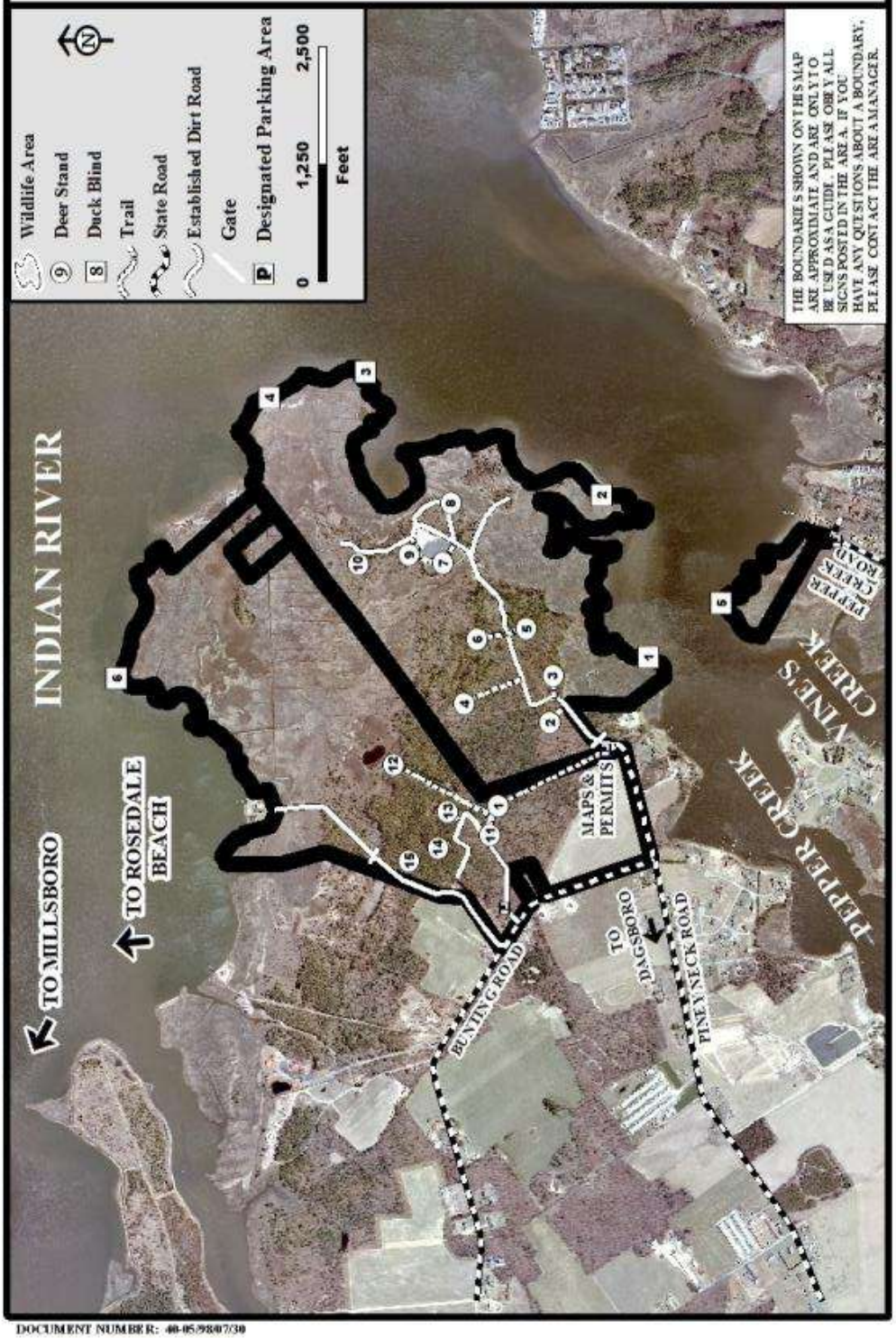

DOCUMENT NUMBER: 40-05/98/07/30